

KANSAS

O.W.W.O.

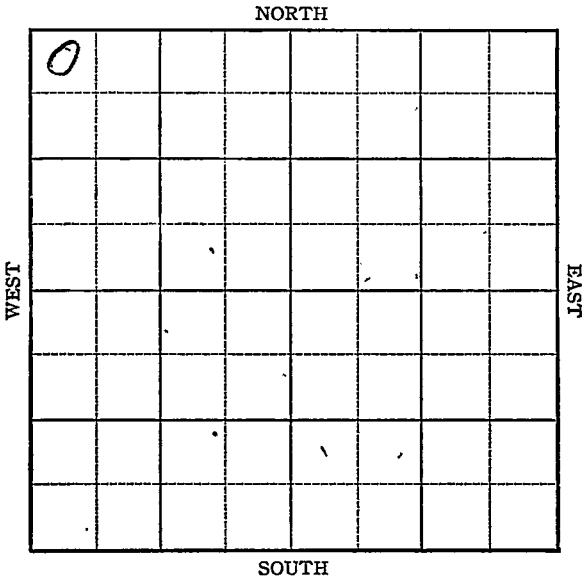
Pratt County

FORM 51 5M 6-46 PETROL

Section 4 Township 27 Range 13W

Well No. #1 Chance

Company Lion Chemical



KANSAS

Pratt County

Sec. 4 Twp. 27 R. 13W

Well No. #1 Chance Farm

Lion Chemical

O.W.W.O.

Company

Wildcat

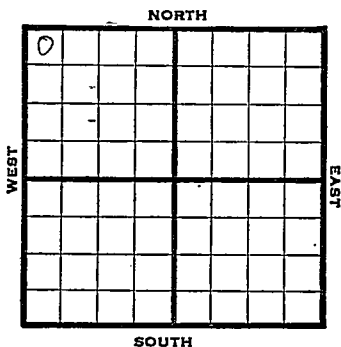
330 Ft. from N. Line

Ft. from S. Line

Ft. from E. Line

330 Ft. from W. Line

NW/c



1946 ~~1959~~ 1964 REPORT

7/17 8" @ 310' WOC

7/23 Drlg 3794'

7/30 Lans 3800

Miss 4216

Kind 4232

Viola 4251

Simp sd 4340'

Arb 4436

4450 TD

8/6 Viola 4247, corrected

Simp sd 4336

Arb 4432

TD 4 485-

5" @ 4484

36 shots 4432-40 1000 acid

swb 5 oil PH

8/13 2000 acid

Swb 6 oil plus 4% WPH 18 hrs

8/20 " " "

8/27 Pump 203 oil plus 5% W.

9/5 Arb 4432'

5" @ 4484'

Perf Arb

TD 4485

3000 acid

Pump 203 oil & 5% W Pot

34.3 Grav

COMPLETED

OVER

O.W.W.O.

1951
2/21

Viola 4247 Simp sh 4332
Simp sd 4336 Arb 4432-85 TD
5" @4484 SP 4400
11/4338-42 24/4354-62 SSO
1000 A S/ 1 boph 12/4338-42
24/ 4354-62 no inc. SP 4330
24/ 4303-11 23/4311-19 SSO
1000 A 71/4303-19 S/46 bo
20% water 13 hr. S/3 bfph
20% water SP 4295 46/4282-90
SSO 1000 A S/ 14 $\frac{1}{2}$ bo 13 hr.
SP 4274 48/ 4260-68 SSO
1000 A FU 1500' oil overnite
S/ 2 $\frac{1}{2}$ boph 2000 A S/ 3/4 boph
S/ 5 $\frac{1}{2}$ boph
Comp. 20 bopd tr. of water

**FIRST REPORT
COMPLETED**

11 ANSAS

Pool Name Wildcat

Map No. 92 Sec. 4 Twp. 27 R. 13W

Well No. 1 Chance

Lion Chemical Company

FIRST REPORT Contractor

NW/C


SECTION PLAT

330 Ft. from N. Line

_____ Ft. from S. Line

_____ Ft. from E. Line

330 Ft. from W. Line



Pratt County

Location _____

Rig up _____

Drilling and Remarks:

8" @ 310' WOC

RECORD

Cased _____ in., _____ ft.

Sand _____

Gas _____

Oil _____

Total Depth _____

PRODUCTION

1st 24 hrs. Nat. _____

1st 24 hrs. after shot _____

Gas _____ Cu. Ft.

Dry Hole _____

Abandoned _____

Date

JUL 17 1946 19 _____

S. J. LEWIS Scout

Small Maps

Cards *Paraly*

Tracing *mg*

France Map

Scarborough Map

Pierce Map

Geological Dept.

Pierce Plat Book

[Handwritten signature and scribbles]

Kansas Pool Name WildcatMap No. 92 Sec. 4 Twp. 27 R. 13WWell No. 1 ChanceLion Chemical

Company

COMPLETED

Contractor

NW/C

E. 1, 1959
SECTION PLAT330 Ft. from N. Line

_____ Ft. from S. Line

_____ Ft. from E. Line

330 Ft. from W. Line

0			

Pratt County

Location _____

Rig up _____

Drilling and Remarks:

Or 44325" @ 4484Perforate
3000 acidPump 203 oil +5 1/2" @ 2432

RECORD

Cased _____ in., _____ ft.

Sand _____

Gas _____

Oil _____

Total Depth 4485

PRODUCTION

1st 24 hrs. Nat. _____

1st 24 hrs. after shot _____

Gas _____ Cu. Ft.

Dry Hole _____

Abandoned _____

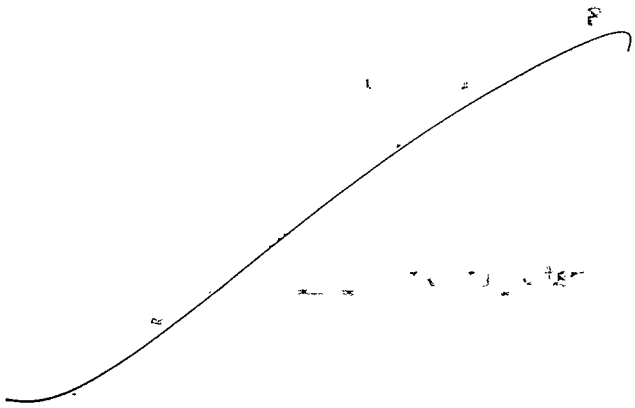
Date

SEP 5 1946 19

S. J. LEWIS Scout

* 0 L P *

LIBRARY
1877 1880



- | | |
|------------------|-------------------------------------|
| Misc. Small Maps | <input checked="" type="checkbox"/> |
| Cards | <i>Charlotte</i> |
| Tracing | <i>mt</i> |
| France Map | <input checked="" type="checkbox"/> |
| Scarborough Map | <input checked="" type="checkbox"/> |
| Pierce Map | <input checked="" type="checkbox"/> |
| Geological Dept. | <input checked="" type="checkbox"/> |
| Pierce Plat Book | <input type="checkbox"/> |

County Pratt State Kansas

Sec. 4 (Blk. Twp.) 27 (Sur. Rge.) 13W Map No.

Operator Lion Oil

Well No. 1 Farm Chance

Elev. 1964 Location NW NW NW

0					

FIRST REPORT COMPLETE

330 Ft. From N Line NW

330 Ft. From W Line Quarter

1st. Report FEB 21 1951

Completion FEB 21 1951

Remarks OWFO

Spudding Date _____

Drlg. Data

Viola 4247 Simp. sh. 4332 Simp. sd. 4336
Arb. 4432-85 TD 5" @ 4484 SP 4400
11/ 4338-42 24/ 4354-62 SSO 1000 A
S/ 1 boph 12/ 4338-42 24/ 4354-62
no inc. SP 4330 24/ 4303-11 23/ 4311-
19 SSO 1000 A 71/ 4303-19 S/ 46 bo
20% water 13 hr. S/ 3 bfph 20% water
SP 4295 46/ 4282-90 SSO 1000 A
S/ 14 1/2 bo 13 hr. SP 4274 48/ 4260-68
SSO 1000 A FU 1500' oil overnite
S/ 2 3/2 boph 2000 A S/ 3/4 boph S/ 5 1/2 boph
Comp. 20 bopd tr. of water

J. E. TYRA

Scout Cards *mzm* FEB 23 1951
Land Small Map
Land Wall Map *35*
Tracings
France Map
Pierre Map
Misc.

Orig. Data