

O. W. P. B.

FORM 51 IOM 12-46

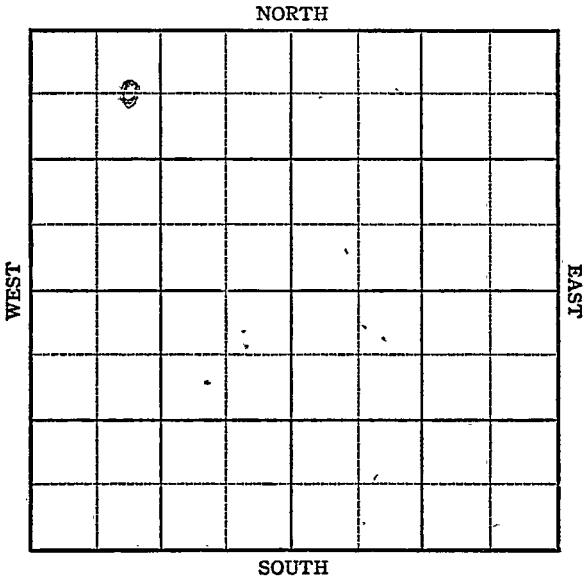
KANSAS O. W. P. B.

Pratt county

Section 4 Township 27 Range 13-W

Well No. #2, Chance

Company Tion Chemical



Sec. 4 Twp. 27 R. 13W

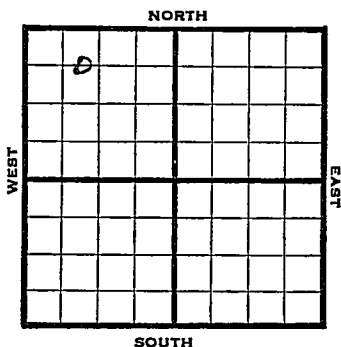
Well No. 2 Chance Farm  
Lion Chemical Company  
Chance Pool

660 Ft. from N. Line

         Ft. from S. Line

         Ft. from E. Line

990 Ft. from W. Line



C E L NW NW

1946 Elev. 1960 REPORT

11/27 8" @ 805'  
WOC

12/3 Drlg 3700'

12/10 Lans 3796'  
Arb 4436-39 TD  
5" @ 4437, RUST

12/17 TD 4442-1000 acid  
Pump 6 oil 1 hr

1947

1/4 TD 4442-1000 acid  
Pump 6 oil 1 hr

1/8 " "

1/15 Arb 4436'  
5" @ 4437'  
TD 4442'  
1000 Acid  
Pump 264 Pot  
39-GR

COMPLETED

O.W.W.O.

1952

4/30 Miss 4210 V 4255 **O. W. P. B.**  
Arb 4436 Prod. TD 4442  
5" @ 4437 PB 4236  
42/4216-32 PB 4210  
93/4190-4209 S.O. 500 A  
B/1½ GPH plus some gas tub  
D-Hyd to test

5/7 Pulled tub S/27 BO 12 hrs. S/1 BOPH  
POP

5/14 Oil Well TD 4442'  
Miss. 4210 Viola 4255  
Arb. 4436  
OTD 4442' 5" @ 4437 PB 4236  
42/ 4216-32 PB 4210 93/ 4190-4209  
500 A B/ 1½ goph D-Hydro.  
S/ 27 bo 12 hr.  
Comp. 20 bopd

**COMPLETED**

Map No. 92 Sec. 4 Twp. 27 R. 13W

Well No. 2 Chance

Lion Chemical Company

FIRST REPORT Contractor

C E L NW NW

SECTION PLAT

660 Ft. from N. Line

         Ft. from S. Line

         Ft. from E. Line

990 Ft. from W. Line

0			

Pratt County

Location                                 

Rig up                                 

Drilling and Remarks:

8" @ 805 WOC

RECORD

Cased          in.,          ft.

Sand                                 

Gas                                 

Oil                                 

Total Depth                         

PRODUCTION

1st 24 hrs. Nat.                         

1st 24 hrs. after shot                         

Gas                          Cu. Ft.

Dry Hole                         

Abandoned                         

Date

NOV 27 1946

19

S. J. LEWIS

Scout

Misc. Small Maps	<i>MA</i>
Cards	<i>cards</i>
Tracing	<i>ML</i>
France Map	<i>✓</i>
Scarborough Map	<i>✓</i>
Pierce Map	<i>✓</i>
Geological Dept.	
Pierce Flat Rock	

Kansas **KANSAS**

Map No. 92 Sec. 4 Twp. 27 R. 13W

Well No. 2 Chance

Lion Chemical Company

**COMPLETE**

Contractor

C E L NW NW

*E1, 1960*  
**SECTION PLAT**

660 Ft. from N. Line

         Ft. from S. Line

         Ft. from E. Line

990 Ft. from W. Line

o			

Pratt County

Location                                 

Rig up                                 

Drilling and Remarks:

*Cor 4436*  
*5' @ 4437*  
*1000 @ acid*  
*Pump 264 PD*

*39° SW*

**RECORD**

Cased          in.,          ft.

Sand                                 

Gas                                 

Oil                                 

Total Depth 4442

**PRODUCTION**

1st 24 hrs. Nat.                                 

1st 24 hrs. after shot                                 

Gas                                  Cu. Ft.

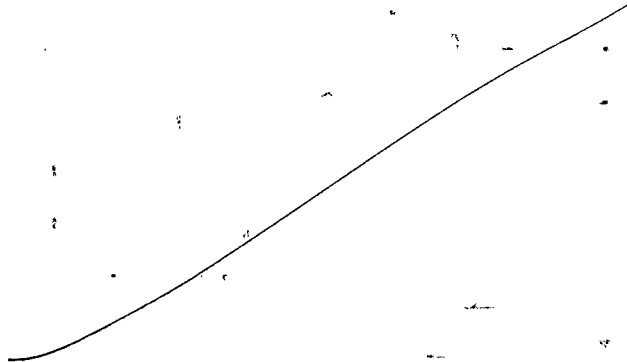
Dry Hole                                 

Abandoned                                 

Date

JAN 15 1947 19

S. J. LEWIS Scout



Misc. Small Maps	<i>AM</i>
Cards	<i>AM</i>
Tracing	<i>AM</i>
France Map	<i>AM</i>
Scarborough Map	<i>AM</i>
Pierce Map	<i>AM</i>
Geological Dept.	<i>AM</i>
Pierce Map Book	<i>AM</i>

**O. W. P. B.**

County **Pratt** State **Kansas**

Sec. **4** (Blk.) **27** (Sur. Rge.) **13W** Map No.

Operator **Lion Oil**

Well No. **2** Farm **Chance**

Elev. **1965** Location **C E/2 NW NW**

o					

**660** Ft. From **N** Line **NW**

**990** Ft. From **N** Line **Quarter**

Ist. Report **APR 30 1952**

Completion

Remarks **OWPB**

**O. W. P. B.**

Spudding Date

Drlg. Data

**Miss 4210 V 4255 Arb 4436-Prod TD4442**

**5" @ 4437 PB 4236 42/4216-32 PB 4210**

**93/4190-4209 S.O. 500A B/ 1 1/2 Goph plus**

**some gas tub D-Hyd to test**

**J. G. McGEHEE**

Scout Cards	_____
Land Small Map	_____
Land Wall Map	_____
Tracings	_____
France Map	_____
Pierce Map	_____
Misc.	_____

County Pratt State Kansas

Sec. 4 (Blk. 27 (Sur. 13W Map No.     )  
(Twp.) (Rge.)

Operator Lion Oil

Well No. 2 Farm Chance

Elev. 1965 Location C E L NW NW

0					

660 Ft. From N Line NW

990 Ft. From W Line Quarter

Ist. Report     

Completion MAY 14 1952

Remarks OWPB

Spudding Date O.W.P.B.

Drlg. Data Oil well TD 4442

Miss. 4210 Viola 4255 Arb. 4436

OTD 4442 5" @ 4437 PB 4236 42/ 4216-32

PB 4210 93/ 4190-4209 500 A

B/ 1½ goph D-Hydro. S/ 27 bo 12 hr.

Comp. 20 bopd

Scout Cards	ms
Land Small Map	
Land Wall Map	BR
Tracings	
France Map	
Pierce Map	
MISC	

MAY 21 1952

Orig. Data