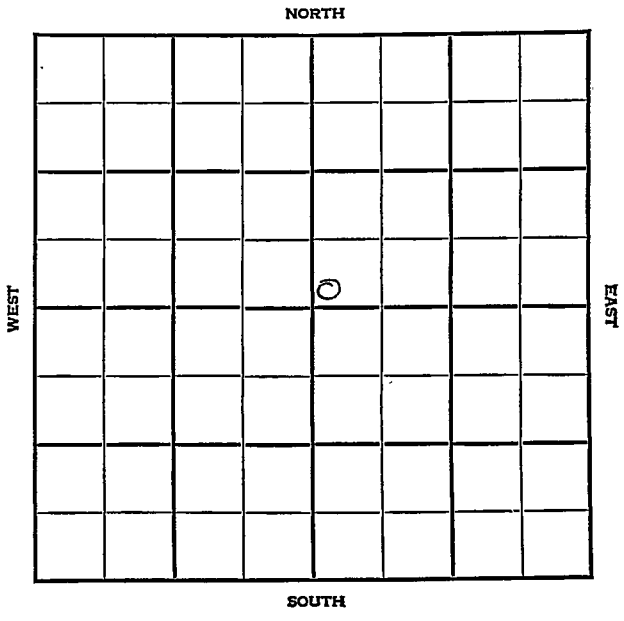


KANSAS

Section 6 Township 27 Range 38W

Well No. 1 Shaffer

Company Stanolind





Sec. 6 Twp. 27 R. 38W

Well No. #1 Shaffer Farm

Stanolind Oil Company

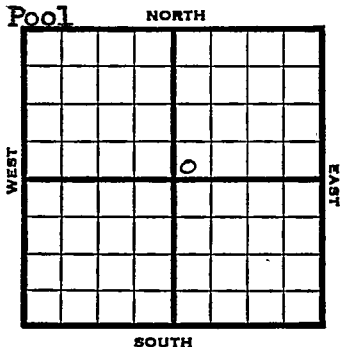
Houghton Pool

~~150~~ Ft. from N. Line

150 Ft. from S. Line

_____ Ft. from E. Line

150 Ft. from W. Line



SW NE

1948 Elev. 3207' REPORT

4/21 Location

4/28 "

5/5 8" @ 605'
TD 2594'
Run 5"

5/12 5" @ 2551'

5/19 "

5/26 "

6/1 "

6/9 Drlg. 2604'

6/16 TD

6/23 TD 2604'

6/29 "

7/8 "

7/14 "

7/21 "

7/28 "

8/4 "

8/11 "

8/18 "

8/25 "

9/1 "

9/8 "

/14 "

OVER

1948

9/21 TS 2664'

9/29 "

10/6 "

10/13 "

10/19 "

10/26 "

11/3 "

11/10 "

11/16 "

11/23 "

11/30 "

12/6 "

12/14 "

12/22 "

12/29 "

1949

1/5

5" @ 2551'

Shut in for gas well

TD 2604'

COMPLETED

Map No. _____ Sec. 6 Twp. 27 R. 38W

Well No. 1 Shaffer

Stanolind Company

FIRST REPORT Contractor

SW NE

1 Ft. from N. Line

150 Ft. from S. Line

_____ Ft. from E. Line

150 Ft. from W. Line

SECTION PLAT

		o	

Grant County

Location X

Rig up _____

Drilling and Remarks:

RECORD

Cased _____ in., _____ ft.

Sand _____

Gas _____

Oil _____

Total Depth _____

PRODUCTION

1st 24 hrs. Nat. _____

1st 24 hrs. after shot _____

Gas _____ Cu. Ft.

Dry Hole _____


Abandoned _____

Date

APR 21 1948 19

S. J. LEWIS Scout

check feet measurements



- Misc. Small Maps _____
- Cards Keith
- Tracing Keith
- France Map Keith
- Scarborough Map Keith
- Pierce Map Keith
- Geological Dept. _____
- Pierce Plat Book _____

CR

Map No. _____ Sec. 6 Twp. 27 R. 38W

Well No. 1 Shaffer

Stanolind Company

COMPLETE

Contractor

SW NE

E13207
SECTION PLAT

_____ Ft. from N. Line

150 Ft. from S. Line

_____ Ft. from E. Line

150 Ft. from W. Line

Grant County

Location: _____

Rig up _____

Drilling and Remarks:

*5" @ 2557
Shut in for
gas well*

RECORD

Cased _____ in., _____ ft.

Sand _____

Gas _____

Oil _____

Total Depth 2604

PRODUCTION

1st 24 hrs. Nat. _____

1st 24 hrs. after shot _____

Gas _____ Cu. Ft.

Dry Hole _____


Abandoned _____

Date

JAN 5 1949 19

S. J. LEWIS

Scout



Scout Cards	
Land Grant Map	
Land Wall Map	
Tracings	
France Map	
Pierce Map	
Misc.	