

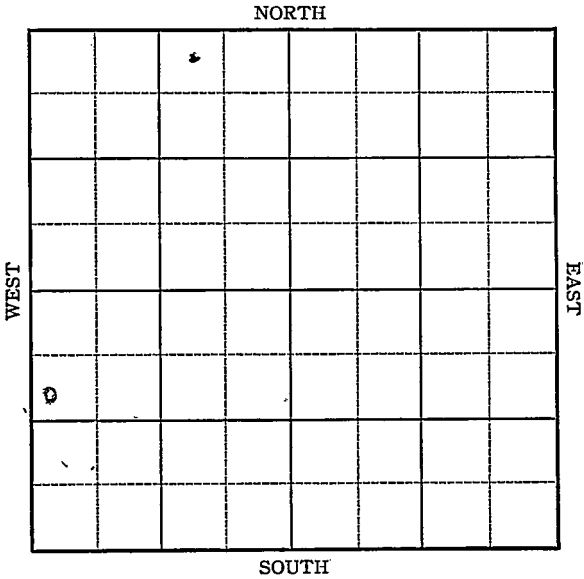
KANSAS

FORM 51.5M 1-42 PETROL

Section 7 Township 27 Range 12W

Well No. 1 Luders

Company Skelly



Sec. 7 Twp. 27 R. 12-W

Well No. #1 Luders Farm

Skelly Company

Iuka Pool

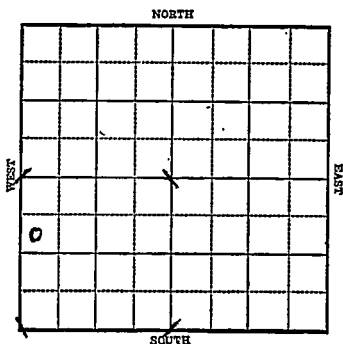
990 Ft. from N. Line

_____ Ft. from S. Line

_____ Ft. from E. Line

330 Ft. from W. Line

Elev. 1879



1942

R E P O R T

- 10/21 Derrick
- 10/28 Drlg. 950
- 11/4 8" @ 400'
Drlg 2960
- 11/11 Drlg. 4005'
- 11/18 Simp Sh 4229
Pay 4248-52
5" @ 4248 $\frac{1}{2}$
3100'-' oil
- 11/24 Lans 3726
Viola 4162
Simp sd 4237 corrected
5" @ 4247 $\frac{1}{2}$
TD 4252
1000 acid pump 190 oil in 48 hr
- 12/2 " "
- 12/9 Lans. 3726 Viola 4162
5" - 4247 $\frac{1}{2}$
1000 acid
T.D. 4252
Pump 352 Pot.
Gravity 37.

COMPLETED

Pratt

Map No. 54 Sec. 7 Twp. 27 R. 12WWell No. 1 Luders

Skelly

Company

FIRST REPORT

Contractor

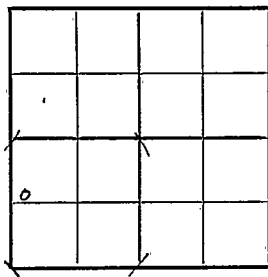
SW NW SW

SECTION PLAT

990 Ft. from N. Line

_____ Ft. from S. Line

_____ Ft. from E. Line

330 Ft. from W. Line

IUKA POOL

Location _____

Rig up _____

Drilling and Remarks:

Derrick

RECORD

Cased _____ in., _____ ft.

Sand _____

Gas _____

Oil _____

Total Depth _____

PRODUCTION

1st 24 hrs. Nat. _____

1st 24 hrs. after shot _____

Gas _____ Cu. Ft.

Dry Hole _____

Abandoned _____

Date

OCT 21 1942

19

S. J. LEWIS Scout

Pratt

Map No. 54 Sec. 7 Twp. 27 R. 12WWell No. 1 LudersSkelly Company**COMPLETED** Contractor

SW NW SW

990 Ft. from N. Line

_____ Ft. from S. Line

_____ Ft. from E. Line

330 Ft. from W. Line

SECTION PLAT

6			

IUKA POOL

Location _____

Rig up _____

Drilling and Remarks:

*Leans 3726**Vista #112**5" @ 42 4 1/2**1000 Acid**Pump 332 Rd.**370 Gr*

RECORD

Cased _____ in., _____ ft.

Sand _____

Gas _____

Oil _____

Total Depth 4252

PRODUCTION

1st 24 hrs. Nat. _____

1st 24 hrs. after shot _____

Gas _____ Cu. Ft.

Dry Hole _____

Abandoned _____

Date

DEC 9 1942 19S. J. LEWIS Scout