

KANSAS

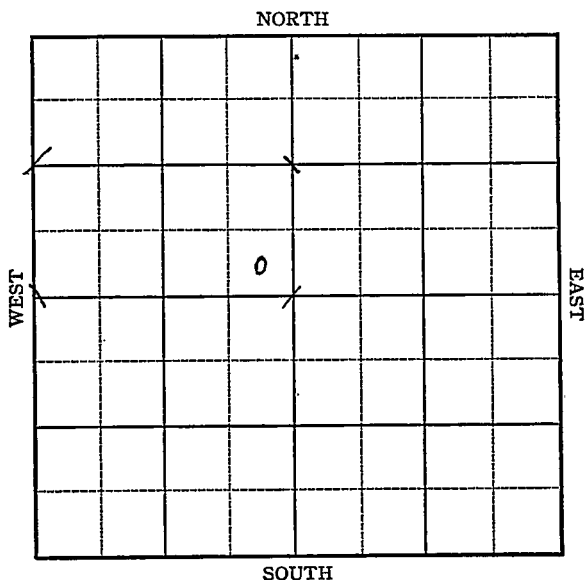
Sedgwick

FORM 51 5M 1-42 PETROL

Section 8 Township 27 Range 4-W
~~24~~ ~~7-W~~

Well No. #1 J. H. Bartholonev "B"

Company Stanolind etal



KANSAS

Sedgwick

Sec. 8 Twp. 27 ~~24~~ R. 4W ~~7W~~

Well No. #1 J. H. Bartholonev "B" Farm

Stanolind etal Company

Wildcat

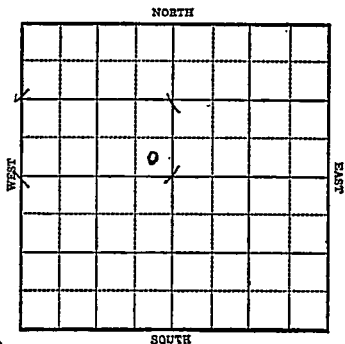
 Ft. from N. Line

330 Ft. from S. Line

330 Ft. from E. Line

 Ft. from W. Line

Elev. 1379



1943

R E P O R T

- 7/21 Derrick
- 8/4 Drlg. 2835'
- 8/11 Lans 2825
Miss 3643
Drlg. 3700'
- 8/18 Arb 4159
No show
T.D. 4172'

ABANDONED

Sedgwick

KANSAS

Map No. 41 Sec. 8 Twp. 24 R. 7WWell No. 1 J. H. Bartholoneu "B"

Stanolind etal Company
FIRST REPORT
 Contractor

SECTION PLAT

SE NW

Ft. from N. Line

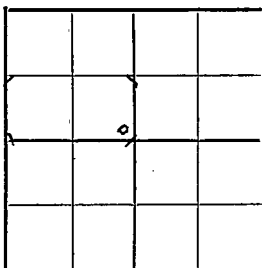
330

Ft. from S. Line

330

Ft. from E. Line

Ft. from W. Line



WILD CAT

Location _____

Rig up _____

Drilling and Remarks:

Derrick

RECORD

Cased _____ in., _____ ft.

Sand _____

Gas _____

Oil _____

Total Depth _____

PRODUCTION

1st 24 hrs. Nat. _____

1st 24 hrs. after shot _____

Gas _____ Cu. Ft.

Dry Hole _____

Abandoned _____

Date

JUL 21 1943

19

S. J. LEWIS

Scout

KANSAS

Map No. 27 Sec. 8 Twp. 27 R. 4W

Well No. 1 J. H. Bartholomew "B"

Stanolind etal

Company

CORRECTION

Contractor

SE NW

_____ Ft. from N. Line

330

Ft. from S. Line

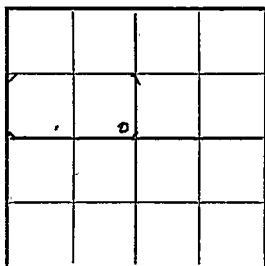
330

Ft. from E. Line

_____ Ft. from W. Line

WILDCA T

SECTION PLAT



Location _____

Rig up _____

Drilling and Remarks:

Reported in

8-24-7W.

RECORD

Cased _____ in, _____ ft.

Sand _____

Gas _____

Oil _____

Total Depth _____

PRODUCTION

1st 24 hrs. Nat. _____

1st 24 hrs. after shot _____

Gas _____ Cu. Ft.

Dry Hole _____

Abandoned _____

Date

Jul 21 1943 19

S. J. LEWIS

Scout

KANSASMap No. 37 Sec. 8 Twp. 27 R. 4WWell No. 1 J. H. Bartholomew "B"Stanolind etal CompanyABANDONED Contractor

SECTION PLAT

SE NW

_____ Ft. from N. Line

330 Ft. from S. Line330 Ft. from E. Line

_____ Ft. from W. Line

WILDCAT

Location _____

Rig up _____

Drilling and Remarks:

*Cor 4159**No show*

RECORD

Cased _____ in., _____ ft.

Sand _____

Gas _____

Oil _____

Total Depth 4172

PRODUCTION

1st 24 hrs. Nat. _____

1st 24 hrs. after shot _____

Gas _____ Cu. Ft.

Dry Hole _____

Abandoned _____

Date

AUG 18 1943

19

S. J. LEWIS Scout