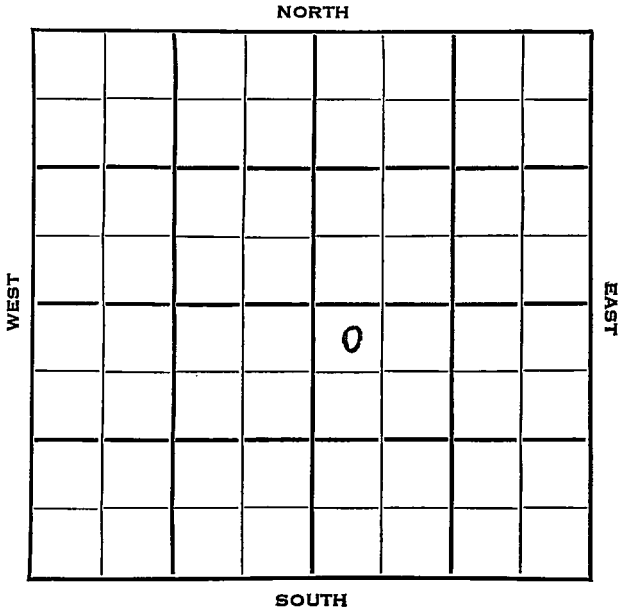


Section 9 Township 27 Range 4 W

Well No. # 1 J. Becker

Company Aylward Drlg.



Sedgwick

KANSAS

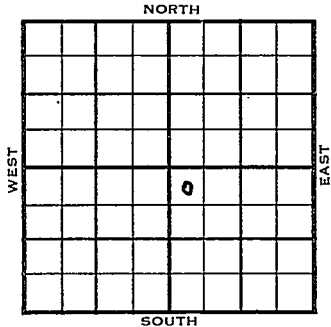
SEC.	TWP.	R.
9	27	LW ✓

WELL NO. **1 J. Becker** FARM

COMPANY **Aylward Drlg.**

CONTRACTOR **Aylward Wildcat**

330 Ft. from N. Line
 _____ Ft. from S. Line
 _____ Ft. from E. Line
330 Ft. from W. Line



NW NW SE

	ELEVATION	REPORT
1953	1436'	

10/28 Spud 10-20-53
 8" @ 724
 Drlg. 2900'

11/4 Lans 2884' Miss 3679'
 Drlg 4053'

11/11 Spud 10-20-53
 D&A
 TD 4196'
 8" @ 724
 Lans 2884', Miss 3679', Viola 4133
 DS 4134-39, opn 1½ hrs., rec. 1920'
 sw, 1410#
 Simp. 4154'
 TD 4196
 D&A

ABANDONED

County Sedgwick State Kansas

Sec. 9 (Blk. Twp.) 27 (Sur. Rge.) 4W Map No.

Operator Aylward Drig.

Well No. 1 Farm J. Becker

Elev. _____ Location NE 1/4 SE

330 Ft. From W Line SE

330 Ft. From W Line Quarter

1st. Report OCT 28 1953

Completion _____

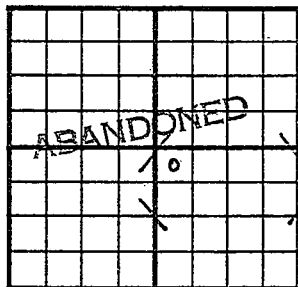
Remarks _____

Aylward - Contr.

Spudding Date 10-20-53

Drig. Data Wildcat

8" @ 724 drig. 2900

County Sedgwick State KansasSec. 9 (Blk. 27) (Sur. 4W) (Twp.) (Rge.) Map No.Operator Aylward Drlg.Well No. 1 Farm J. BeckerElev. 1436 Location NW NW SE330 Ft. From N Line SE330 Ft. From W Line Quarter

Ist. Report

Completion NOV 11 1953Remarks WildcatAylward Drlg. - Contr.Spudding Date 10-20-53Drlg. Data D & A TD 41968" @ 724 Lans. 2884 Miss. 3679Viola 4133 DST 4134-39 open $1\frac{1}{2}$ hr.Rec. 1920' sw 1410# Simp. 4154TD 4196D & A