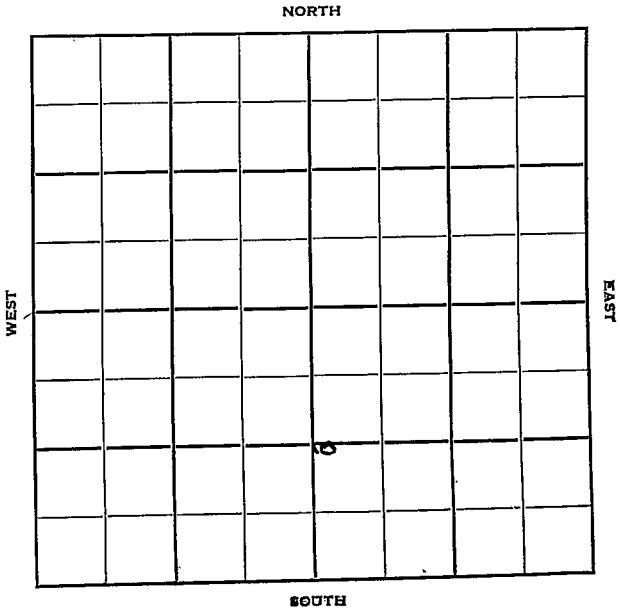


Section 13 Township 28 Range 38W

Well No. #1 Newby "C"

Company Stanolind



Sec. 13 Twp. 28 R. 38W

Well No. #1 Newby "C" Farm

Stanolind Company

Hugoton Contractor

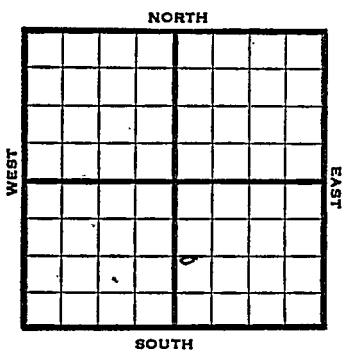
1390' Ft. from N. Line

\_\_\_\_\_ Ft. from S. Line

\_\_\_\_\_ Ft. from E. Line

150' Ft. from W. Line

NW SW SE



1950 Elev 3084 REPORT

5/3 Spud 4-27-50  
Drlg. 600'

5/24 10" @ 633  
Hev 2362  
Win 2428  
Ft Riley 2492  
7" @ 2543  
TD 2551  
25000 acid  
80/2390-2410  
128/2428-60  
104/2492-2518  
23,500 acid  
Comp 7,006,000 gas  
Completed

**COMPLETED**

Kansas

Hugoton Pool

Map No. \_\_\_\_\_ Sec. 13 Twp. 28 R. 38WWell No. 1 Newby "C"

\_\_\_\_\_ Stanolind \_\_\_\_\_ Company

\_\_\_\_\_ Contractor

NW SW SE

## SECTION PLAT

1390 Ft. from N. Line

\_\_\_\_\_ Ft. from S. Line

\_\_\_\_\_ Ft. from E. Line

150 Ft. from W. Line

		0	

FIRST REPORT

Grant County

Location \_\_\_\_\_

Rig up \_\_\_\_\_

Drilling and Remarks:

Spud 4-27-50

drlg. 600

## RECORD

Cased \_\_\_\_\_ in., \_\_\_\_\_ ft.

Sand \_\_\_\_\_

Gas \_\_\_\_\_

Oil \_\_\_\_\_

Total Depth \_\_\_\_\_

## PRODUCTION

1st 24 hrs. Nat. \_\_\_\_\_

1st 24 hrs. after shot \_\_\_\_\_

Gas \_\_\_\_\_ Cu. Ft.

Dry Hole \_\_\_\_\_

Abandoned \_\_\_\_\_

Date

MAY 3 1950 19J. E. TYRA Scout

I \_\_\_\_\_ T \_\_\_\_\_  
-----  
-----  
-----

MON



-----  
-----  
-----  
-----

-----  
-----  
-----

Scout Cards .....  
 Land Small Map .....  
 Land Wall-Map .....  
 Tracings .....  
 France Map .....  
 Pierce Map .....  
 Misc. ....

**MAY 5 1950**

3

Kansas

Map No. \_\_\_\_\_ Sec. 13 Twp. 28 R. 38WWell No. 1 Newby "C"Stanolind Company

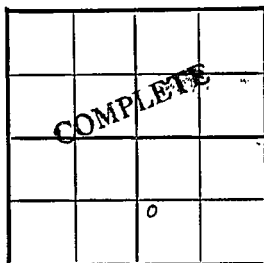
Contractor

NW SW SE

E1.3084  
SECTION PLAT1390 Ft. from N. Line

\_\_\_\_\_ Ft. from S. Line

\_\_\_\_\_ Ft. from E. Line

150 Ft. from W. Line

Grant

Location \_\_\_\_\_

Rig up \_\_\_\_\_

Drilling and Remarks:

10' c 633  
 Ker. 2362  
 Win. 2428  
 Ft. Rley 2492  
 7" c 2543  
 T.D. 2551  
 25000 acid

## RECORD

Cased \_\_\_\_\_ in., \_\_\_\_\_ ft.

Sand \_\_\_\_\_

Gas \_\_\_\_\_

Oil \_\_\_\_\_

Total Depth \_\_\_\_\_

## PRODUCTION

1st 24 hrs. Nat. \_\_\_\_\_

1st 24 hrs. after shot \_\_\_\_\_

Gas \_\_\_\_\_ Cu. Ft.

Dry Hole \_\_\_\_\_

Abandoned \_\_\_\_\_

Date

MAY 24 1950 19J. E. TYRA Scout

