FORM 51 25M 8-50 WESTERN KANSAS

Haskell

Section 15 Township 28 Range 33-W

Well No. #1 B. Fincham

Company National Assoc. Pet.

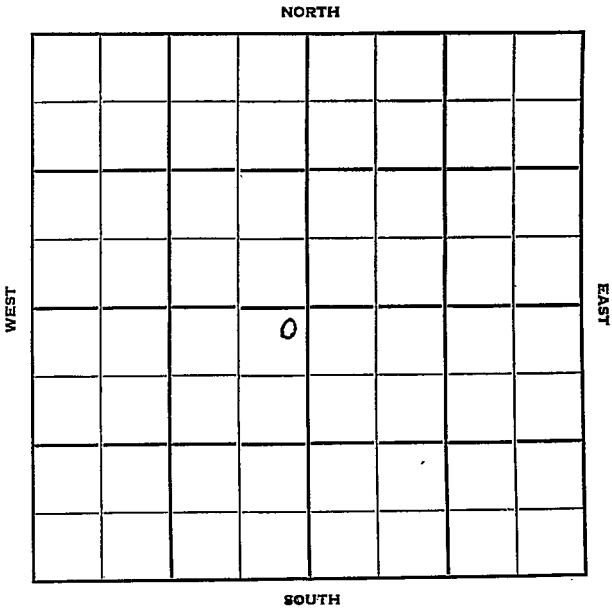

FORM 252-B
10M 10-50 PETROL

Haskell KANSAS

Sec. 15 Twp. 28 R. 33W

Well No. #1 B. Fincham Farm

National Assoc. Pet. Company

Kuhn Drlg. - Contr. Contractor

Hugoton Pool

100' Ft. from N. Line

Ft. from S. Line

100' Ft. from E. Line

Ft. from W. Line

NE SW

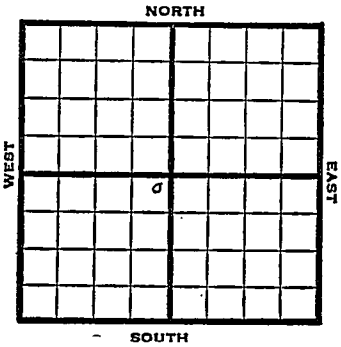

1950	Elev. 2975' REPORT
11/8	Spud 11-3-50 10" @ 605' Drlg. 1605'
1951 2/21	Spud 11-3-50 Gas Well TD 2735 10" @ 605' 5" @ 2734 TD 2735 Her 2676' Krider 2693 Win 2734 19,000 A Comp. 8,570,000 gas 395# COMPLETED

FORM 275 FOR SALE BY KANSAS BLUE PRINT CO.

County Haskell State Kansas

Sec. 15 (Blk. Twp.) 28 (Sur. Rge.) 33W Map No. Kansas

Operator National Assoc. Pet.

Well No. 1 Farm B. Fincham

Elev. Location NW SW

			0				

REPORT

100 Ft. From N Line SW

100 Ft. From E Line Quarter

1st. Report NOV 8 1950

Completion

Remarks Stanolind farmout

Kuhn Drlg. - Contr.

Spudding Date 11-3-50

Drlg. Data Hugoton Pool

10" @ 605 drlg. 1605

J. E. TYRA

FORM 275 FOR SALE BY KANSAS BLUE PRINT CO.

County Haskell State Kansas

Sec. 15 (Blk. Twp.) 28 (Sur. Rge.) 3 3W Map No.

Operator National Assoc. Pet.

Well No. 1 Farm B. Fincham

Elev. 2975 Location NE SW

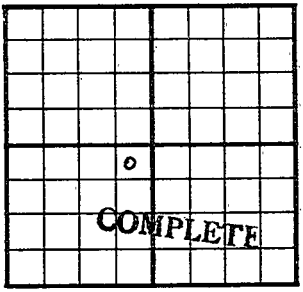

100 Ft. From N Line SW

100 Ft. From E Line Quarter

1st. Report

Completion FEB 21 1951

Remarks Hugoton Pool

Kuhn Drlg. - Contr.

Spudding Date 11-3-50

Drlg. Data Gas well TD 2735

10" @ 605 5" @ 2734 TD 2735 Her. 2676

Krider 2693 Win. 2734 19000 A

Comp. 8,570,000 gas 395#

J. E. TYRA