

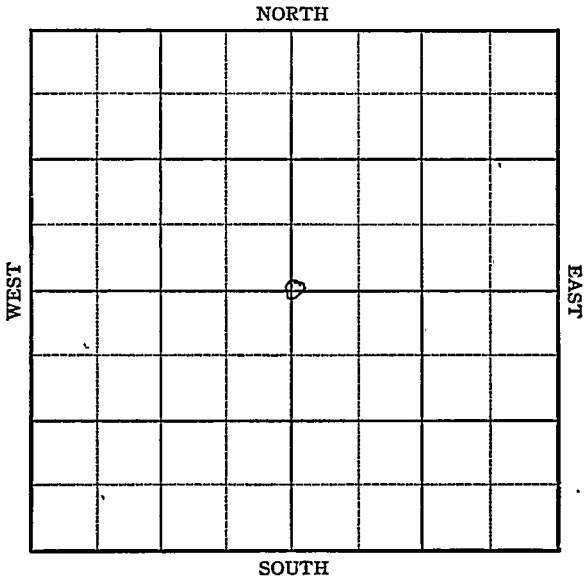
KANSAS

Grant County

Section 17 Township 28 Range 38-W

Well No. #1, Wilson "B"

Company Stanolind Oil and Gas Company



Sec. 17 Twp. 28 R. 38W

Well No. #1 Wilson "B" Farm

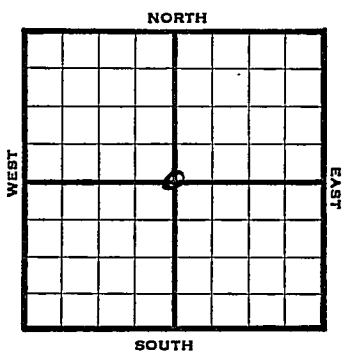
Stanolind Company  
Hugoton

2640 Ft. from N. Line

\_\_\_\_\_ Ft. from S. Line

2640 Ft. from E. Line

\_\_\_\_\_ Ft. from W. Line



C SEC

1946 ELEV. 3118' REPORT

10/9 Surface Hole

10/15 8" @ 611'  
Drlg 1790'

10/22 TD 2545  
5" @ 2496', RUST

10/29 450 shots 2324-2470  
16000 acid

11/6 5" @ 2496'  
TD 2545'  
Perf  
16,000 Acid  
10,317,000 Gas

**COMPLETED**

Map No. \_\_\_\_\_ Sec. **17** Twp. **28** R. **38W**

Well No. **1 Wilson "B"**

**Stanolind** Company

**FIRST REPORT** Contractor

C Sec.

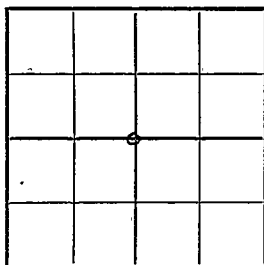
**SECTION PLAT**

**2640** Ft. from N. Line

\_\_\_\_\_ Ft. from S. Line

**2640** Ft. from E. Line

\_\_\_\_\_ Ft. from W. Line



**Grant County**

Location \_\_\_\_\_

Rig up \_\_\_\_\_

Drilling and Remarks:

**Surface Hole**

**RECORD**

Cased \_\_\_\_\_ in., \_\_\_\_\_ ft.

Sand \_\_\_\_\_

Gas \_\_\_\_\_

Oil \_\_\_\_\_

Total Depth \_\_\_\_\_

**PRODUCTION**

1st 24 hrs. Nat. \_\_\_\_\_

1st 24 hrs. after shot \_\_\_\_\_

Gas \_\_\_\_\_ Cu. Ft.

Dry Hole \_\_\_\_\_

Abandoned \_\_\_\_\_

Date

**OCT 9 1946** 19 \_\_\_\_\_

**S. J. LEWIS** Scout

Map No. \_\_\_\_\_ Sec. 17 Twp. 28 R. 38W

Well No. 1 Wilson "B"

Stanolind Company

**COMPLETEL**

Contractor

C Sec. \_\_\_\_\_

*E. 1318'*


**SECTION PLAT**

2640 Ft. from N. Line

\_\_\_\_\_ Ft. from S. Line

2640 Ft. from E. Line

\_\_\_\_\_ Ft. from W. Line



Grant County

Location \_\_\_\_\_

Rig up \_\_\_\_\_

Drilling and Remarks:

*5" @ 2496*

*Prof.*

*16,000 acial*

*10,817,000 Gas*

**RECORD**

Cased \_\_\_\_\_ in., \_\_\_\_\_ ft.

Sand \_\_\_\_\_

Gas \_\_\_\_\_

Oil \_\_\_\_\_

Total Depth 2545

**PRODUCTION**

1st 24 hrs. Nat. \_\_\_\_\_

1st 24 hrs. after shot \_\_\_\_\_

Gas \_\_\_\_\_ Cu. Ft.

Dry Hole \_\_\_\_\_

Abandoned \_\_\_\_\_

Date

NOV 6 1946 19

S. J. LEWIS Scout