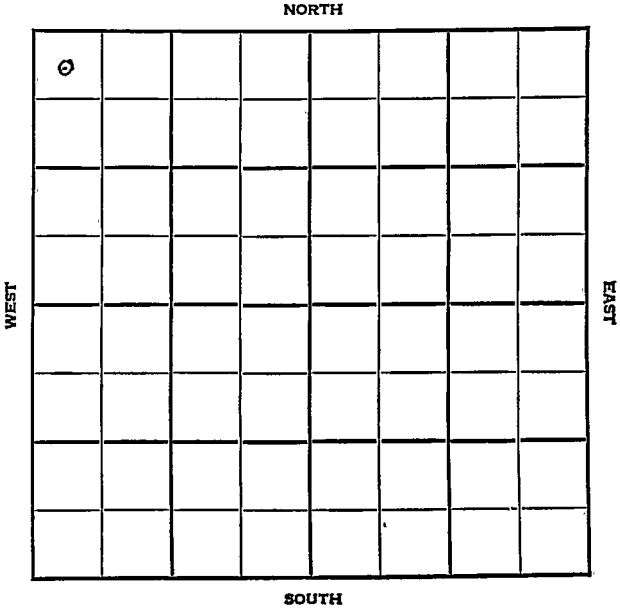


Section 18 Township 28 Range 12W

Well No. #1 Banbury

Company Harbar & Apex



Sec. 18 Twp. 28 R. 12W

Well No. #1 Banbury Farm

Harbar & Apex Company

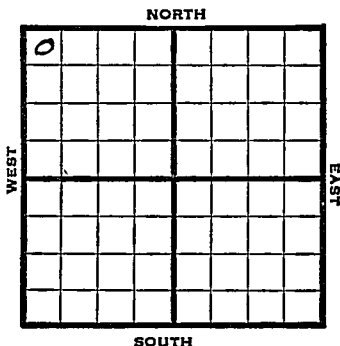
Wildcat

330 Ft. from N. Line

_____ Ft. from S. Line

_____ Ft. from E. Line

330 Ft. from W. Line



NW/C

1948 Elev. 1860' REPORT

- 1/21 Location
- 1/26 "
- 2/4 Location
- 2/11 10⁵ @ 648'
WOG
- 2/18 Drlg 2515'
- 2/25 Lansing 3833'
Drlg. 4140'
- 3/3 Miss. 4292'
Viola 4416'
Simpson 4498'
Drlg. 4525'
- 3/10 Arb. 4624'
TD 4675'

ABANDONED

Map No. _____ Sec. 18 Twp. 28 R. 12W

Well No. 1 Banbury

Harbar & Apex Company

FIRST REPORT Contractor

NW/C

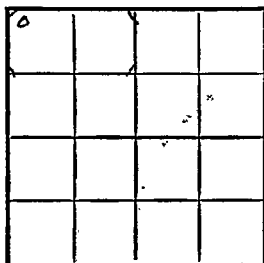
SECTION PLAT

330 Ft. from N. Line

_____ Ft. from S. Line

_____ Ft. from E. Line

330 Ft. from W. Line



Pratt County

Location X

Rig up

Drilling and Remarks:

RECORD

Cased _____ in., _____ ft.

Sand _____

Gas _____

Oil _____

Total Depth _____

PRODUCTION

1st 24 hrs. Nat. _____

1st 24 hrs. after shot _____

Gas _____ Cu. Ft.

Dry Hole _____

Abandoned _____

Date

JAN 21 1948 19

S. J. LEWIS Scout

Map No. 54 Sec. 18 Twp. 28 R. 12W

Well No. 1 Banbury

Harbar & Apex Company

ABANDONED

Contractor

NW/c

E. 1860

SECTION PLAT

330 Ft. from N. Line

_____ Ft. from S. Line

_____ Ft. from E. Line

330 Ft. from W. Line

6			

Pratt County

Location _____

Rig up _____

Drilling and Remarks:

Cor 4621

RECORD

Cased _____ in., _____ ft.

Sand _____

Gas _____

Oil _____

Total Depth 4625

PRODUCTION

1st 24 hrs. Nat. _____

1st 24 hrs. after shot _____

Gas _____ Cu. Ft.

Dry Hole _____

Abandoned _____

Date

MAR 10 1948

19

S. J. LEWIS Scout