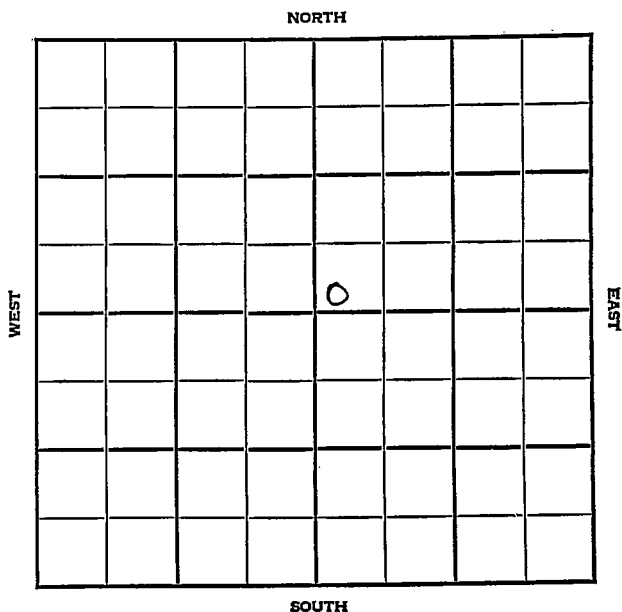


Section 20 Township 29 Range 34-W

Well No. #1 Clark

Company Northern Natural Gas





Sec. 20 Twp. 28 R. 34W

Well No. #1 Clark Farm

Northern Natural Gas Company

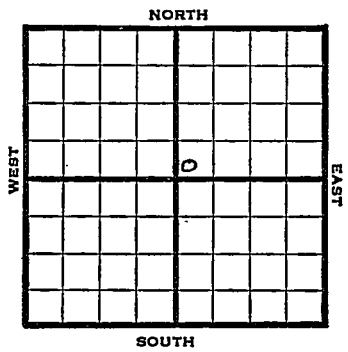
Hugoton Pool

Ft. from N. Line

200' Ft. from S. Line

Ft. from E. Line

200' Ft. from W. Line



SW NE

1948 Elev. 3036' REPORT

7/8 Location
 7/14 10" @ 521'
 Drlg 1815'
 7/21 TD 2560'
 7" @ 2544'
 7/28 "
 8/4 "
 8/11 "
 8/18 "
 8/25 "
 9/1 "
 9/8 "
 9/14 TD 2765'
 220' of 5" Perf liner @ 2765'
 9/21 "
 9/29 23,000 acid
 10/6 7" @ 2544'
 220' of 5" Perf liner @ 2765'
 Gas 19,402,000
 R. Pr. 425#
 TD 276#

COMPLETED

Map No. _____ Sec. 20 Twp. 28 R. 34W

Well No. 1 Clark

Northern Natural Gas Company

FIRST REPORT

Contractor

SW NE

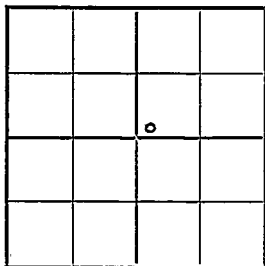
SECTION PLAT

_____ Ft. from N. Line

200 Ft. from S. Line

_____ Ft. from E. Line

200 Ft. from W. Line



Haskell County

Location X

Rig up _____

Drilling and Remarks:

RECORD

Cased _____ in., _____ ft.

Sand _____

Gas _____

Oil _____

Total Depth _____

PRODUCTION

1st. 24 hrs. Nat. _____

1st 24 hrs. after shot _____

Gas _____ Cu. Ft.

Dry Hole _____

Abandoned _____

Date

JUL 8 1948

19

S. J. LEWIS

Scout

Map No. _____ Sec. 20 Twp. 28 R. 34W

Well No. 1 Clark

Northern Natural Gas Company

COMPLETE

Contractor

SW NE

E 18036
SECTION PLAT

		0	

_____ Ft. from N. Line

200 Ft. from S. Line

_____ Ft. from E. Line

200 Ft. from W. Line

Haskell County

Location _____

Rig up _____

Drilling and Remarks:

7" @ 2544
220' of 5" Prof liner
02765
230000000
19,402,000 Gt
425* RA

RECORD

Cased _____ in., _____ ft.

Sand _____

Gas _____

Oil _____

Total Depth 2765

PRODUCTION

1st 24 hrs. Nat. _____

1st 24 hrs. after shot _____

Gas _____ Cu. Ft.

Dry Hole _____

Abandoned _____

Date

OCT 6 1948 19 _____

S. J. LEWIS Scout