

# KANSAS

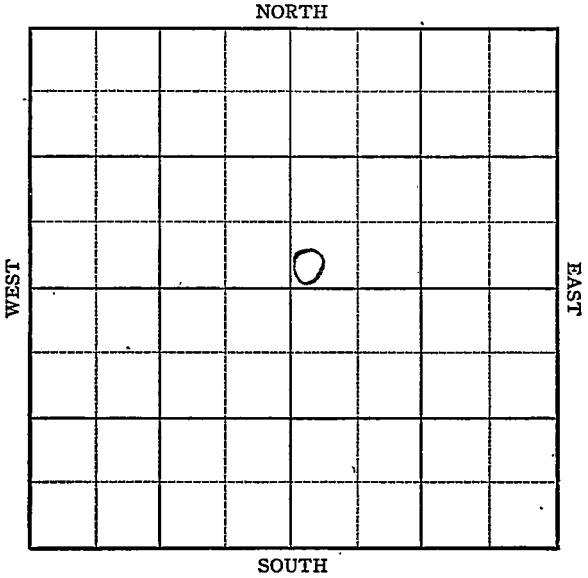
Grant County

FORM 51 5M 6-46-PETROL

Section 20 Township 28 Range 36W

Well No. #1 Hampton

Company Columbian Fuel



Sec. 20 Twp. 28 R. 36W

Well No. #1 Hampton Farm

Columbian Fuel Company

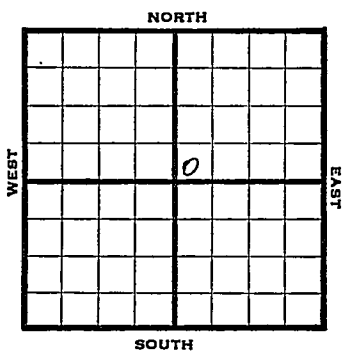
Hugoton

         Ft. from N. Line

100 Ft. from S. Line

         Ft. from E. Line

100 Ft. from W. Line



SW NE

1946 3083 REPORT

7/3 RUR  
 7/9 10" @ 520'  
 Drlg 1700'  
 7/16 2251 fsg  
 7/23 Drlg 2269'  
 7/30 7" @ 2462  
 2467 TD  
 RUST  
 8/6 TD 2671'  
 215' of 5" Perf liner @ 2671'  
 8/13 " " " "  
 8/20 " " " "  
 8/27 " " " "  
 9/5 " " " "  
 9/10 " " " "  
 9/18 " " " "  
 9/24 15000 acid  
 10/1 " " "  
 10/9 7" @ 2462'  
 215' of 5" Perf liner @ 2671'  
 TD 2671'  
 15,000 Acid  
 16,272,000 Gas  
 400# RPR

**COMPLETED**

KANSAS Kansas Pool Name Hugoton

Map No. 10-D Sec. 20 Twp. 28 R. 36W

Well No. 1 Hampton

Columbian Fuel Company

FIRST REPORT Contractor

SW NE

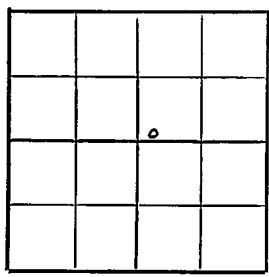
SECTION PLAT

         Ft. from N. Line

100 Ft. from S. Line

         Ft. from E. Line

100 Ft. from W. Line



Grant County

Location                                 

Rig up                                 

Drilling and Remarks:

RUR

RECORD

Cased          in.,          ft.

Sand                                 

Gas                                 

Oil                                 

Total Depth                         

PRODUCTION

1st 24 hrs. Nat.                         

1st 24 hrs. after shot                         

Gas          Cu. Ft.

Dry Hole                         

Abandoned                         

Date

JUL 3 1946 19

S. J. LEWIS Scout

# KANSAS

Form 26 200 Bks. 10-46 Petrol Kansas

## Hugoton Pool

Map No. \_\_\_\_\_ Sec. 20 Twp. 28 R. 36W

Well No. 1 Hampton

Columbian Fuel Company

### COMPLETED

Contractor

SW NE

E13083

SECTION PLAT

\_\_\_\_\_ Ft. from N. Line

100 Ft. from S. Line

\_\_\_\_\_ Ft. from E. Line

100 Ft. from W. Line

		0	

Grant County

Location \_\_\_\_\_

Rig up \_\_\_\_\_

Drilling and Remarks:

7-20-46

2 1/2" x 15" Poly lined

0-2671

150000000

16,272,000 Gas

HDD \* R Pz

### RECORD

Cased \_\_\_\_\_ in., \_\_\_\_\_ ft.

Sand \_\_\_\_\_

Gas \_\_\_\_\_

Oil \_\_\_\_\_

Total Depth 2271

### PRODUCTION

1st 24 hrs. Nat. \_\_\_\_\_

1st 24 hrs. after shot \_\_\_\_\_

Gas \_\_\_\_\_ Cu. Ft.

Dry Hole \_\_\_\_\_

Abandoned \_\_\_\_\_

Date

OCT 9 1946 19

S. J. LEWIS Scout