

DX 78-1


KANSAS

Section 20 Township 28 Range 40W

Well No. #1 Smith

Company Southwestern Explor.

NORTH



SOUTH

Stanton KANSAS

SEC.	TWP.	R.
20	28	40W

WELL NO. **1 Smith** FARM

COMPANY **Southwestern Expl.**

CONTRACTOR **Rocket Drlg.**

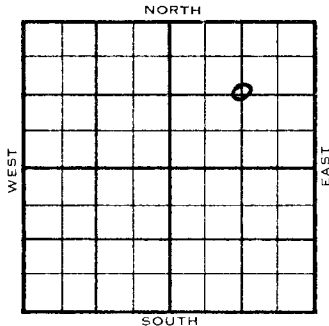
Hugoton Pool

1320 Ft. from N. Line

Ft. from S. Line

1320 Ft. from E. Line

Ft. from W. Line



E/4

1954	ELEVATION 3296'	REPORT
-------------	---------------------------	--------

8/11 Location

9/8 Spud 8-14-54
 Gas Well
 TD 2272'
 8" @ 683'
 Her. 2245'
 TD 2250'
 5" @ 2247'
 DD2272'
 358,000 cfg. dolo-frac. 2,000,000
 cfg. 85 gwph
 Comp. open flow 4,200,000 cfgpd.
 60 gwph
 400#

COMPLETED

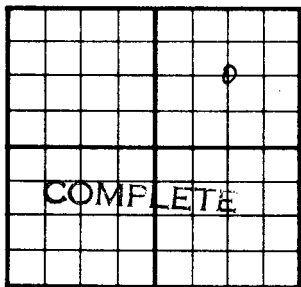
County Stanton State KANSA

Sec. 20 (Bik. Twp.) 28 (Sur. Rge.) 40W Map No.

Operator Southwestern Explor.

Well No. 1 Farm Smith

Elev. 3296 Location C NE/4



1320 Ft. From N Line NE

1320 Ft. From E Line Quarter

1st. Report

Completion SEP 8 1954

Remarks Hugoton Pool

Rocket Drlg. - Contr.

Spudding Date 8-14-54

Drlg. Data Gas well TD 2272

8" @ 683 Her. 2245 TD 2250 5" @ 2247

DD 2272 358,000 cfg dolo-frac

2,000,000 cfg 85 gwph

Comp. open flcv 4,200,000 cfcpd 60 gwph

400#

FABEN GILSTRAP