FORM 51-25M 8-50 WESTERN Kingman KANSAS

Section 21 Township 28 Range 5 W

Well No. #2 Broadway

Company Atlantic

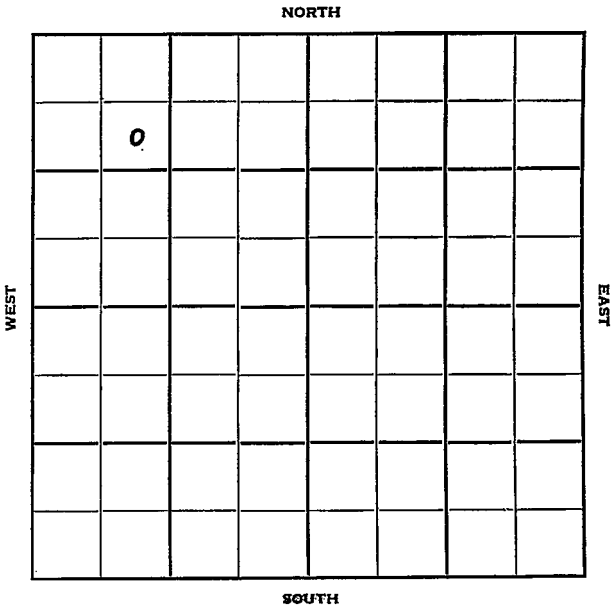

FORM 252-B
10M 11-50 PETROL

Kingman KANSAS

Sec. 21 Twp. 28 R. 5W

Well No. #2 Broadway Farm

Atlantic Company

Holm Drlg. -Contr. Contractor

Broadway Pool

990' Ft. from N. Line

_____ Ft. from S. Line

_____ Ft. from E. Line

990' Ft. from W. Line

SE NW NW

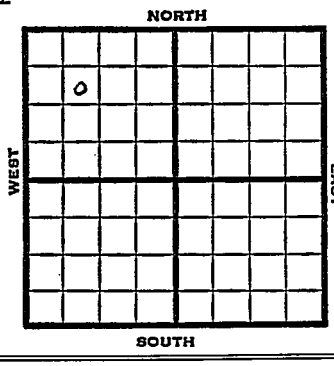

1951	Elev. 1386' REPORT
1/31	RUR
3/14	Spud 1-31-51 Oil well TD 3901' 8" @ 169, Br. lime 2988, Lans. 3006 Miss. 3790, DST 3792-3811 open 1 hr. gas in 4 min. est. 750,000 gas. Rec. 50' mud, Dol. 3814, DST 3815-31 open 1 hr. Rec. 120' GCM TD 3901' 5" @ 3899, 18/ 3830-36, B/ 10 GO 32 GW 18/ 3820-26 500 A F/ 20 bfph 15% water Comp. 461 bopd 30% water COMPLETED

FORM 275 FOR SALE BY KANSAS BLUE PRINT CO.

County Kingman State Kansas

Sec. 21 (Blk. Twp.) 28 (Sur. Rge.) 5W Map No.

Operator Atlantic

Well No. 2 Farm Broadway

Elev. Location SE NW NW



990 Ft. From N Line NW

990 Ft. From W Line Quarter

1st. Report JAN 31 1951

Completion

Remarks Holm Drlg. - Contr.

Spudding Date

Drlg. Data Broadway Pool

R U R

J. E. TYRA

FORM 275 FOR SALE BY KANSAS BLUE PRINT CO.

County Kingman State Kansas

Sec. 21 (Blk. Twp.) 28 (Sur. Rge.) 5W Map No.

Operator Atlantic

Well No. 2 Farm Broadway

Elev. 1386 Location SE NW NW

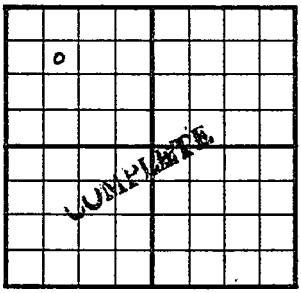

990 Ft. From N Line NW

990 Ft. From W Line Quarter

1st. Report

Completion MAR 1 4 1951

Remarks Broadway Pool

Holm Drlg. - Contr.

Spudding Date 1-31-51

Drlg. Data Oil well TD 3901

8" @ 169 Br. lime 2988 Lans. 3006

Miss. 3790 DST 3792-3811 open 1 hr.

gas in 4 min. est. 750,000 gas Rec. 50'

mud Dol. 3814 DST 3815-31 open 1 hr.

Rec. 120' gcm TD 3901 5" @ 3899

18/ 3830-36 B/ 10 go 32 gw 18/ 3820-26

500 A F/ 20 bfph 15% water

Comp. 461 bopd 30% water

J. E. TYRA