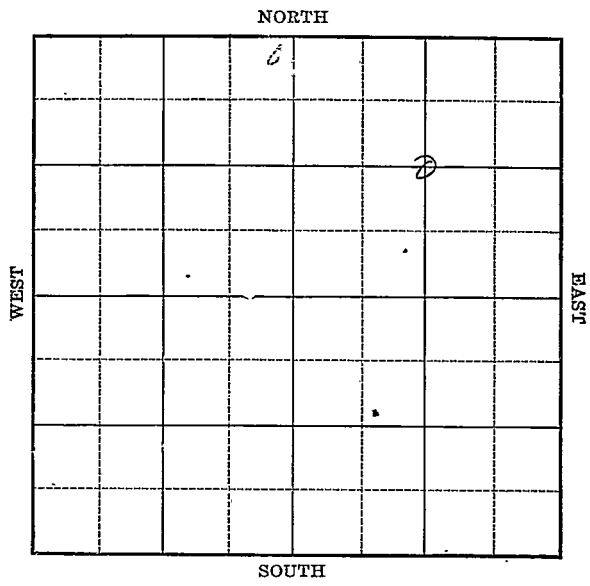


Map No. Kansas Sec. 22 Twp. 28 R. 5 W.
 Well No. 1 Lindholm Farm
Hardwood, Winters, etc Company



Location _____
 Drilling Remarks _____

Rig Up _____
 Drilling Remarks _____

RECORD

Cased _____ in. _____ ft.
 Sand _____
 Gas _____
 Oil _____
 Total Depth _____

PRODUCTION

1st 24 hrs. Nat. _____
 1st 24 hrs. after shot _____
 Gas _____ cu. ft.
 Dry Hole _____
 Abandoned _____

Kingman

Map No. Kansas Sec. 22 Twp. 28 R. 5^W

Well No. 1 Lindham Farm

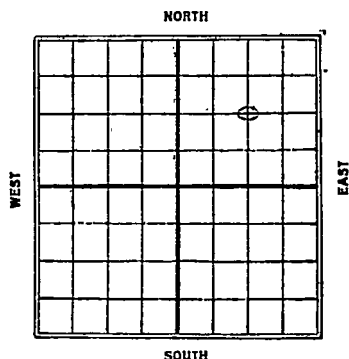
Harwood-Winters et al Company

1320 Ft. from N. Line

_____ Ft. from S. Line

1320 Ft. from E. Line

_____ Ft. from W. Line



Date	REPORT
1926	
3/3	Location
4/14	_____
4/21	_____
4/30	Rig
5/5	Spud.
5/12	Dlg. 725'
5/20	" 1812
6/12	" 2340
6/19	T.T. 2405 fishing tools
6/16	Dlg. 2560
6/23	" 2740
6/30	T.D. 2800 - U.R. 8"
7/14	Dlg - 3225
7/21	" 3300
7/28	" 3325
8/4	T.D. 3385 - S.D.
8/11	running 6" 3480
8/18	3575 - Dlg.
8/25	S.D. 3708 for 5"
9/1	_____
9/8	Top chat 3872
9/15	Top chat 3791 - S.L.M., shogun
	3812 - show oil 3825 - 200 ft wat

9/22 - Polg 3895-
9/29 - " 4000
10/6 - 4026 - J.D. - S.D.
10/13 _____
10/20 _____
10/27 - I.D. 4026 - starting up
11/3 - J.D. 4026 - UR.5"
11/10 - Same
11/17 - Drlg 4075
11/24 - " 4184
12/1 - Top wiled 4246
J.D. 4257 - H.F.U. - S.D.
12/8 - S. II. 4257 - T. II.
12/15 - I.D. 4257 - D. & Q.

W. M. Kingman
 Map No. **KANSAS**

Sec. *22* Twp. *28* R. *5W*

Well No. *1 Lindholm*

Harwood-Winters & Co Company

Contractor

SECTION PLAT

1320 Ft. from N. Line

_____ Ft. from S. Line

1320 Ft. from E. Line

_____ Ft. from W. Line

FIRST REPORTS

Location _____

Rig up _____

Drilling and Remarks:

Location

RECORD

Cased _____ in., _____ ft.

Sand _____

Gas _____

Oil _____

Total Depth _____

PRODUCTION

1st 24 hrs. Nat. _____

1st 24 hrs. after shot _____

Gas _____ Cu. Ft.

Dry Hole _____

Abandoned _____

Date

MAR 3 1926

S. J. LEWIS

Scout

0 1 0 3

0 5 1 0

T 1 1 0 0

10 1 1 0 0 1 1
 10 1 1 0 0 1 1
 10 1 1 0 0 1 1
 10 1 1 1

1 1 1

10 1 1 0 0 1 1

10 1 1 0 0 1 1

10 1 1 0 0 1 1

Returned	
Cards	<i>[Signature]</i>
Tracing	<i>[Signature]</i>
France Map	<i>[Signature]</i>
Scarborough Map	<i>[Signature]</i>
Moody Map	
Scarborough Plat Book	
Moody Plat Book	

10 1 1 0 0 1 1

10 1 1 0 0 1 1

10 1 1 0 0 1 1

10 1 1 0 0 1 1

Map No. *22* Sec. *22* Twp. *28* R. *5W*

Well No. *1 Lindholm*

Harwood & Sinters & Co Company

Contractor

SECTION PLAT

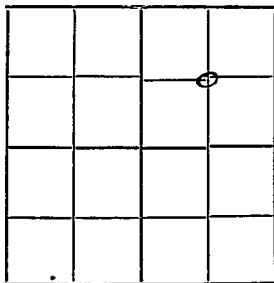
1320 Ft. from N. Line

_____ Ft. from S. Line

1320 Ft. from E. Line

_____ Ft. from W. Line

ABANDONED



Location _____

Rig up _____

Drilling and Remarks:

TID 4257

I & A

RECORD

Cased _____ in., _____ ft.

Sand _____

Gas _____

Oil _____

Total Depth _____

PRODUCTION

1st 24 hrs. Nat. _____

1st 24 hrs. after shot _____

Gas _____ Cu. Ft.

Dry Hole _____

Abandoned _____

Date

DEC 15 1926

S. J. LEWIS

Scout

Returned.....

Cards.....

M

Tracing.....

None

France Map.....

Scarborough Map.....

Moody Map.....

Scarborough Plat Book.....

Moody Plat Book.....

Kingman

MAP NO. *KANSAS* SEC. *22* TWP. *28S* R. *5W*

WELL NO. *1 Lindholm*

Howard & Hinton COMPANY

CONTRACTOR

SECTION PLAT

_____ FT. FROM N. LINE

_____ FT. FROM S. LINE

_____ FT. FROM E. LINE

_____ FT. FROM W. LINE

LOCATION _____

RIG UP _____

DRILLING AND REMARKS:

*OK; check
with our
wall*

RECORD

CASED _____ IN. _____ FT.

SAND _____

GAS _____

OIL _____

TOTAL DEPTH *559*

PRODUCTION

1ST 24 HRS. NAT. _____

1ST 24 HRS. AFTER SHOT _____

GAS _____ CU. FT.

DRY HOLE

ABANDONED

DATE

12/15 192*6*

SCOUT

2000

1200

1200