

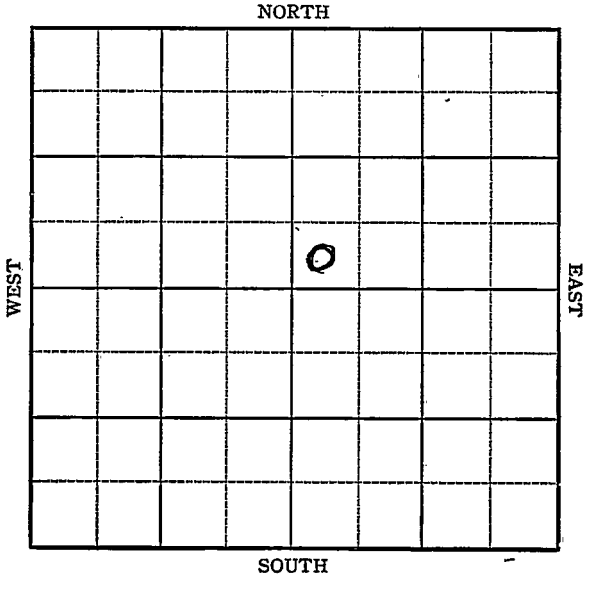
**KANSAS**  
50 CENTS 5M PETROL

Pratt

Section 22 Township 28 Range 14W

Well No. #1 Brewster

Company Cities Service



KANSAS

Pratt

Sec. 22 Twp. 28 R. 14W

Well No. #1 Brewster Farm

Cities Service Company

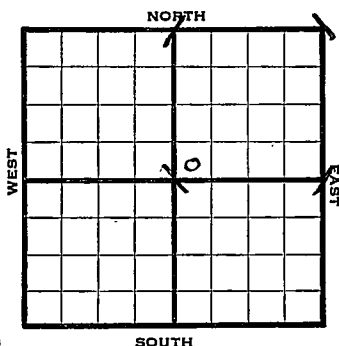
Wildcat

         Ft. from N. Line

330 Ft. from S. Line

         Ft. from E. Line

330 Ft. from W. Line



*bles. 1970*

1944

REPORT

4/19

Location

4/26

Rotary

5/3

10" @ 490

Drlg. 651

5/10

Drlg. 3~~5~~35

5/17

Lans. 3927

Sat. 3988-97

Drlg. 4099

5/24

B KC 4236

Missl 4410

Kind. 4465

Misener 4475

Viola 4479

Drlg. 4555

5/31

Simp. Sd. 4561

Arb. 4644 -75 TD

5" @ 4535

RUST

6/7

5" @ 4535

Arb. 4641

TD 4675

Water

**ABANDONED**

Pool Name Wildcat

Map No. 92 Sec. 22 Twp. 28 R. 14W

Well No. 1 Brewster

Cities Service Company

FIRST REPORT Contractor

SW NE

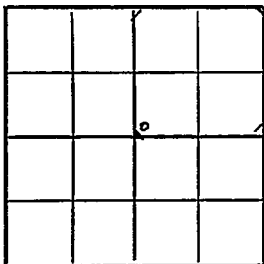
SECTION FLAT

\_\_\_\_\_ Ft. from N. Line

330 Ft. from S. Line

\_\_\_\_\_ Ft. from E. Line

330 Ft. from W. Line



Pratt County

Location X

Rig up \_\_\_\_\_

Drilling and Remarks:

RECORD

Cased \_\_\_\_\_ in., \_\_\_\_\_ ft.

Sand \_\_\_\_\_

Gas \_\_\_\_\_

Oil \_\_\_\_\_

Total Depth \_\_\_\_\_

PRODUCTION

1st 24 hrs. Nat. \_\_\_\_\_

1st 24 hrs. after shot \_\_\_\_\_

Gas \_\_\_\_\_ Cu. Ft.

Dry Hole \_\_\_\_\_

Abandoned \_\_\_\_\_

Date

APR 19 1944 19

S. J. LEWIS Scout

