

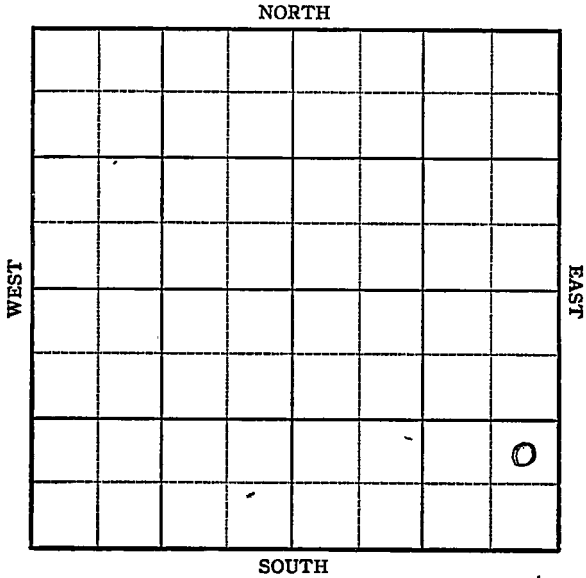
KANSAS

Pratt

Section 22 Township 28 Range 12W

Well No. #2 Hillard

Company F.C. Koch



Sec. 22 Twp. 28 R. 12W

Well No. #2 Hillard Farm

F. C. Koch Company

Chitwood

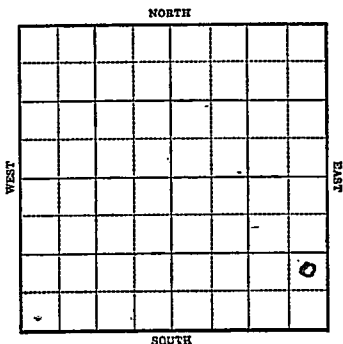
 Ft. from N. Line

990 Ft. from S. Line

330 Ft. from E. Line

 Ft. from W. Line

Elev. 1858



1944

R E P O R T

3/8 Location

3/16 "

3/22 "

3/29 Derrick

4/5 8" @ 322
WOC

4/12 Drlg. 1110

4/19 Drlg. 3665

4/26 L ans 3701
SO 3889-97, 3920-24
Drlg. 4210

5/3 Viola 4297
Simp 4381
Drlg. 4427 Sat.

5/10 Arb 4483-96
TD 5" @ 4486 RUST

5/17 P.B. 4441
184 shots 4386-4418
Flow 30 oil one hr.

OVER

1944

5/24 75 shots 4287-4302-1000 acid

5/31 3000 acid $1\frac{1}{2}$ M. Gas.

6/7 5" @ 4486
Viola 4287
Simp. 4381
Arb. 4483
ED 4486
Perf. Simp. Bomb Pot. 4042 oil
Perf. Viola
17774,000 Gas.
Grav. 38.5

COMPLETED

Map No. ~~KANSAS~~ Sec. 22 Twp. 28 R. 12W

Well No. 2 Hillard

F. C. Koch Company

FIRST REPORT Contractor

NE SE SE

SECTION PLAT

_____ Ft. from N. Line

990 Ft. from S. Line

330 Ft. from E. Line

_____ Ft. from W. Line

| | | | |
|--|--|--|---|
| | | | |
| | | | |
| | | | |
| | | | o |

Chitwood Pool

Location **X**

Rig up _____

Drilling and Remarks:

RECORD

Cased _____ in., _____ ft.

Sand _____

Gas _____

Oil _____

Total Depth _____

PRODUCTION

1st 24 hrs. Nat. _____

1st 24 hrs. after shot _____

Gas _____ Cu. Ft.

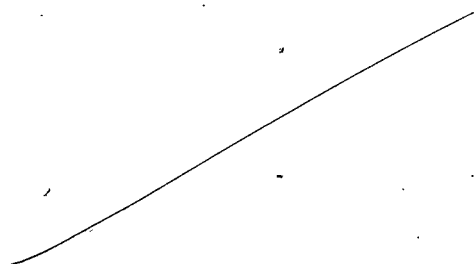
Dry Hole _____

Abandoned _____

Date

MAR 8 1944 19

S. J. LEWIS Scout



Misc *Smith M*

Cards *Madge L*

Tracing *M E L*

France Map ✓ *M E L*

Scarborough Map ✓ *M E L*

Moody Map ✓ *M E L*

Geological Dept.

Moody Plat Book

KANSAS

Pool Name Chitwood

Map No. 54 Sec. 22 Twp. 28 R. 12W

Well No. 2 Hillard

F. C. Koch

Company

~~COMPLETED~~

Contractor

NE SE SE

SECTION PLAT

| | | | |
|--|--|--|--|
| | | | |
| | | | |
| | | | |
| | | | |

Ft. from N. Line

990

Ft. from S. Line

330

Ft. from E. Line

Ft. from W. Line

Pratt County

RECORD

Location _____

Cased _____ in., _____ ft.

Rig up _____

Sand _____

Drilling and Remarks:

Gas _____

Oil _____

Total Depth 4486

Viola 4287

Simp 4381

Art 4483

5-11-4486

Perf Simp Bond.

Perf 404201 638550

Perf Viola 477400

Gas

Date

PRODUCTION

1st 24 hrs. Nat. _____

1st 24 hrs. after shot _____

Gas _____ Cu. Ft.

Dry Hole _____

Abandoned _____

JUN 7 1944 19

S. J. LEWIS Scout

Misc. Small Maps *Done*
Cards *Done*
Tracing *MEH*
France Map *Done*
Scarborough Map *Done*
Moody Map *Done*
Geological Dept.
Mocoy Plat Book