

KANSAS

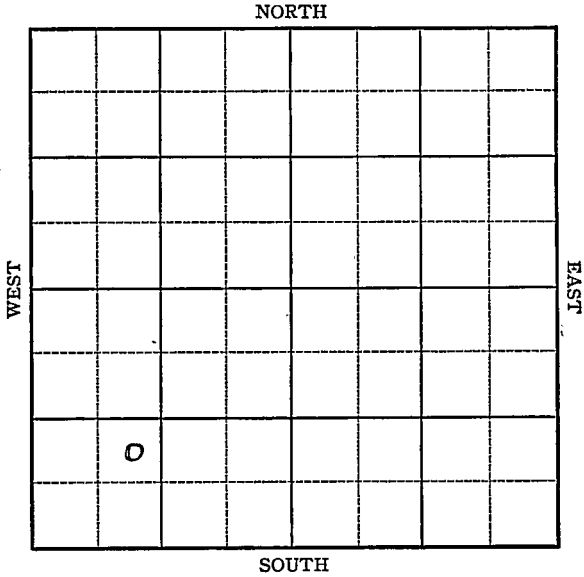
FORM 51 5M 1-42 PETROL

Pratt

Section 23 Township 28 Range 12-W

Well No. #2 ~~Hardesty~~ COULSON

Company Deep Rock



Sec. 23 Twp. 28 R. 12-W

Well No. #2 Hardesty COULSON Farm

Deep Rock Company

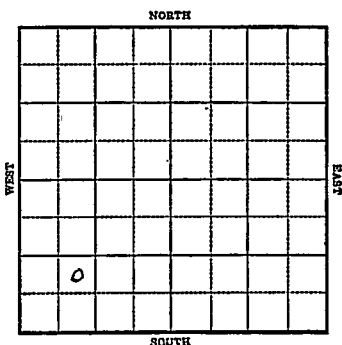
_____ Ft. from N. Line

990 Ft. from S. Line

_____ Ft. from E. Line

990 Ft. from W. Line

Elev. 1854



1944

R E P O R T

1-19 Rotary

1/26 Drlg. 298'

2/2 Drlg. 2700

2/8 Drlg. 3850

2/15
 8" @ 308
 Lans 3690
 Miss 4135
 Vioa 4283
 imp sd 4412
 TD 4425
 Sat Fsg.

2/23 Arb 4482-85 TD

5" @ 4482'

Rust

3/1

8,000,000

3/8 Arb 4482

5" @ 4482-85 TD

88 shots 4385-4420-1000 acid
 flow 90 oil in 2 hrs.

TD 4508

OVER

1944

3/15 5" @ 4482
Viola 4283
~~Ab~~450282
BD 4508
88 shots 4385-4420
1000 acid
Bomb Pot 3312
Max. 3000
Gravity 41.3

COMPLETED

KANSAS

Map No. 54 Sec. 23 Twp. 28 R. 12W

Well No. 2 Hardesty

Deep Rock Company

FIRST REPORT Contractor

NE SW SW

SECTION PLAT

o			

_____ Ft. from N. Line

990 Ft. from S. Line

_____ Ft. from E. Line

990 Ft. from W. Line

Chitwood Pool

Location _____

Rig up _____

Drilling and Remarks:

Notary

RECORD

Cased _____ in., _____ ft.

Sand _____

Gas _____

Oil _____

Total Depth _____

PRODUCTION

1st 24 hrs. Nat. _____

1st 24 hrs. after shot _____

Gas _____ Cu. Ft.

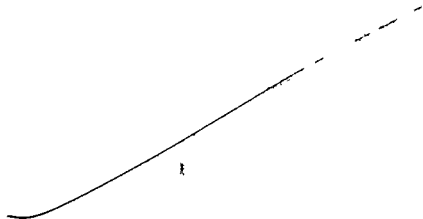
Dry Hole _____

Abandoned _____

Date

JAN 1 9 1944 19

S. J. LEWIS Scout



Misc. Small Maps	<i>One</i>
Cards	<i>None</i>
Tracing	<i>None</i>
France Map	<i>None</i>
Scarborough Map	<i>None</i>
Moody Map	<i>None</i>
Geological Dept.	<i>None</i>
Moody Plat Book	<i>None</i>

KANSAS
 Map No. 54 Sec. 23 Twp. 28 R. 12W

Well No. 2 Coulson

Deep Rock Company

CORRECTION Contractor

NE SW SW

SECTION PLAT

_____ Ft. from N. Line

990 Ft. from S. Line

_____ Ft. from E. Line

990 Ft. from W. Line

Chitwood Pool

Location _____

Rig up _____

Drilling and Remarks:

**Reported as
 #2 Hardesty**

RECORD

Cased _____ in., _____ ft.

Sand _____

Gas _____

~~Oil~~ _____

Total Depth _____

PRODUCTION

1st 24 hrs. Nat. _____

1st 24 hrs. after shot _____

Gas _____ Cu. Ft.


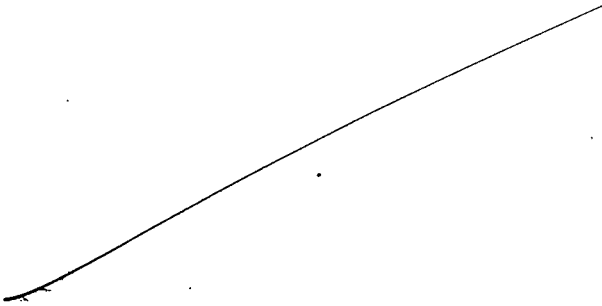
Dry Hole _____

Abandoned _____


Date

FEB 23 1944 19

S. J. LEWIS Scout



- W.C. ... *W.C. ...*
- Madge *Madge*
- Tracing *Tracing*
- Trance Map *Trance Map*
- Scarborough Map *Scarborough Map*
- Woody Map *Woody Map*
- Geological Dept. *Geological Dept.*
- Woody Plat Book *Woody Plat Book*



KANSAS

Map No. 54 Sec. 23 Twp. 28 R. 12W

Well No. 2 Coulson

Deep Rock Company

COMPLETED Contractor

NE SW SW

SECTION PLAT

_____ Ft. from N. Line

990 Ft. from S. Line

_____ Ft. from E. Line

990 Ft. from W. Line

Chitwood Pool

Location _____

Rig up _____

Drilling and Remarks:

Vista 42 83
CEL 4482
5" @ 4482
88 & W to 4385-4420
1000 acc'd
Born & Pat 3212
Map 3000

RECORD

Cased _____ in., _____ ft.

Sand _____

Gas _____

Oil _____

Total Depth 4508.

PRODUCTION

1st 24 hrs. Nat. _____

1st 24 hrs. after shot _____

Gas _____ Cu. Ft.

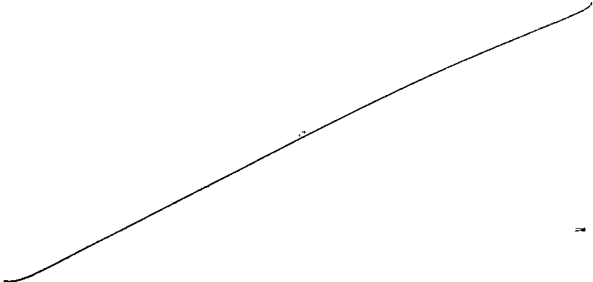
Dry Hole _____

Abandoned _____

Date 4/3/32

MAR 15 1944 19

S. J. LEWIS Scout



- Misc. Small Maps *Done*
- Cards *Seven*
- Tracing *M.F.L.*
- France Map *✓*
- Scarborough Map *✓*
- Moody Map *✓*
- Geological Dept.
- Moody Plat Book