

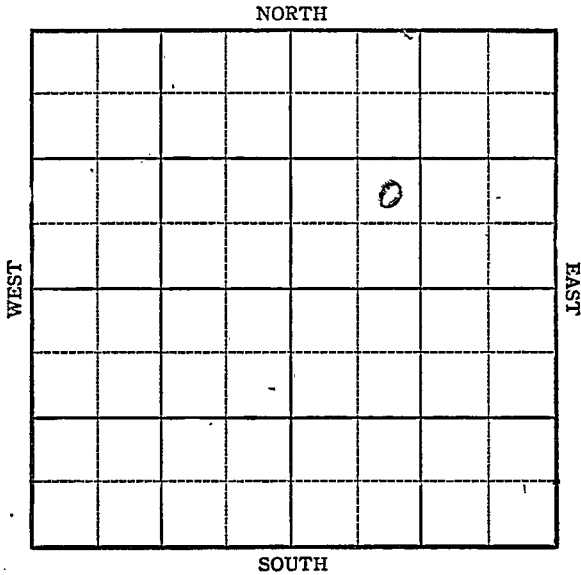
KANSAS

FORM 51 5M BR1X

Section 27 Township 28 Range 12W

Well No. #3 Evans

Company Gulf



KANSAS

Sec. 27 Twp. 28S R. 12W

Well No. #3, Evans Farm

Gulf Company

Chitwood

_____ Ft. from N. Line

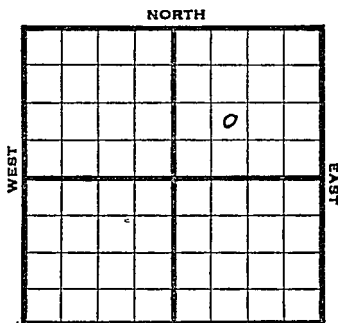
990

_____ Ft. from S. Line

_____ Ft. from E. Line

990

_____ Ft. from W. Line



NE SW NE *Evans 1868*

1945

R E P O R T

1-10	R U R
1/17	10" @ 404 Drlg 2430
1/26	Drlg. 3905'
1/31	Viola 4321 Simp 4420 SO 4420-4423 4465 fsg.
2/7	" " " "
2/14	" " " "
2/21	5" 4464 RUST
2/28	" " "
3/7	58 Shots 4420-30 1000 acid Swb & flow 228 oil plus 60 W in 6 hrs
3/14	" " " " " " " " " "
3/23	" " " " " " " " "
3/29	" " " " " " " " "
4/5	" " " " " " " " "
4/12	" " " " " " " " "
4/20	" " " " " " " " "
4/27	" " " " " " " " "
5/3	" " " " " " " " "
5/10	" " " " " " " " "
5/17	" " " " " " " " "
5/24	" " " " " " " " "

OVER

1945

5/29 - Viola 4321
Simp 4420
5" @ 4464
TD 4465
Perf. Simp. 1000 acid.
Pump 334 Pot.
Grav. 41.0

COMPLETED

Pool Name ChitwoodMap No. 54 Sec. 27 Twp. 28 R. 13WWell No. 3 EvensGulf

Company

FIRST REPORT

Contractor

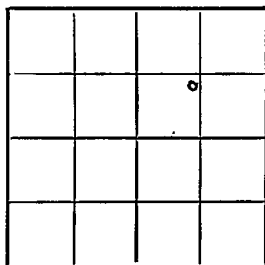
NE SW NE

SECTION PLAT

_____ Ft. from N. Line

990 Ft. from S. Line

_____ Ft. from E. Line

990 Ft. from W. Line

Pratt

Location _____

Rig up _____

Drilling and Remarks:

R U R

Hot File
1 1/2 mi NE from
MERC

RECORD

Cased _____ in., _____ ft.

Sand _____

Gas _____

Oil _____

Total Depth _____

PRODUCTION

1st 24 hrs. Nat. _____

1st 24 hrs. after shot _____

Gas _____ Cu. Ft.

Dry Hole _____

Abandoned _____

Date

JAN 10 1945 19

S. J. LEWIS Scout

Misc. Small Maps	LR
Cards	Setty
Tracing	SR
France Map	✓
Scarborough Map	SR
Pierce Map	✓
Geological Dept.	
Pierce Plat Book	

Kansas Pool Name Chitwood

Map No. 54 Sec. 27 Twp. 28 R. 12W

Well No. 3 Evans

Gulf Company

COMPLETED Contractor

NE SW NE

E. 1865
SECTION PLAT

_____ Ft. from N. Line

990 Ft. from S. Line

_____ Ft. from E. Line

990 Ft. from W. Line

		o	

Pratt County

Location _____

Rig up _____

Drilling and Remarks:

Nota 4321
Swamp 4420
5104464
Pump Swamp
1000 acid
Pump 334 Pt
410 98

RECORD

Cased _____ in., _____ ft.

Sand _____

Gas _____

Oil _____

Total Depth 4465

PRODUCTION

1st 24 hrs. Nat. _____

1st 24 hrs. after shot _____

Gas _____ Cu. Ft.

Dry Hole _____

Abandoned _____

Date

MAY 29 1945

S. J. LEWIS Scout

Misc. Small Mans
Cards ~~RD~~
Tracing ~~RD~~
France Map ~~RD~~
Scarborough Map ~~RD~~
Pierce Map ~~RD~~
Geological Dept.
Picraf. t Book