

# KANSAS

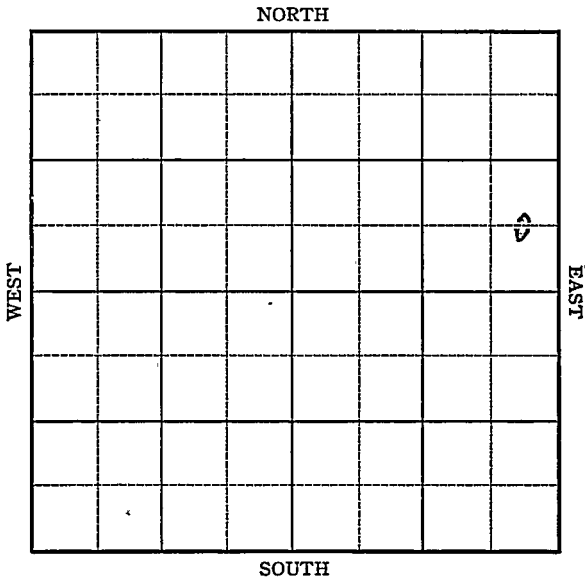
Pratt

FORM 51 5M 4-41 PETROL

Section 28 Township 28 Range 13-W

Well No. #1 Randle

Company Falcon-Seaboard Drilling





1942  
1/7

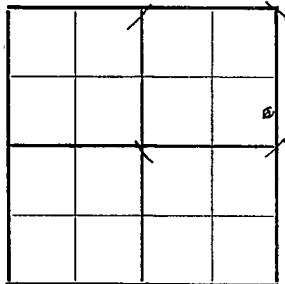
Arb. 4512'  
5" - 4512'  
T.D. 4660'  
Water, SSO.

**ABANDONED**

Map No. H-92 Sec. 28 Twp. 28 R. 13WWell No. 1 RandleFalcon-Seaborad Drilling Company**FIRST REPORT**

Contractor

C E L S E N E

**SECTION PLAT**

\_\_\_\_\_ Ft. from N. Line

660 Ft. from S. Line330 Ft. from E. Line

\_\_\_\_\_ Ft. from W. Line

WILDCAT

Location \_\_\_\_\_

Rig up \_\_\_\_\_

Drilling and Remarks:

Derrick

**RECORD**

Cased \_\_\_\_\_ in., \_\_\_\_\_ ft.

Sand \_\_\_\_\_

Gas \_\_\_\_\_

Oil \_\_\_\_\_

Total Depth \_\_\_\_\_

**PRODUCTION**

1st 24 hrs. Nat. \_\_\_\_\_

1st 24 hrs. after shot \_\_\_\_\_

\* Gas \_\_\_\_\_ Cu. Ft.


Dry Hole \_\_\_\_\_

Abandoned \_\_\_\_\_

Date

OCT 29 1941 19S. J. LEWIS Scout

1 10 1



Misc. Small Maps.....	<i>[Handwritten signature]</i>
Cards.....	<i>[Handwritten signature]</i>
Tracing.....	<i>[Handwritten signature]</i>
France Map.....	<i>[Handwritten signature]</i>
Scarborough Map.....	<i>[Handwritten signature]</i>
Moody Map.....	<i>[Handwritten signature]</i>
Geological Dept. ....	
Moody Plat Book	

Pratt

KANSAS

Map No. 92 Sec. 28 Twp. 28 R. 13W

Well No. 1 Randle

Falcon-Seaboard Drilling Company

**ABANDONED**

Contractor

C E L S E N E

SECTION PLAT

\_\_\_\_\_ Ft. from N. Line

660 Ft. from S. Line

330 Ft. from E. Line

\_\_\_\_\_ Ft. from W. Line

			o

WILDCAT

Location \_\_\_\_\_

Rig up \_\_\_\_\_

Drilling and Remarks:

*Cor 4512*

*5" C 4512*

*Water 880.*

RECORD

Cased \_\_\_\_\_ in., \_\_\_\_\_ ft.

Sand \_\_\_\_\_

Gas \_\_\_\_\_

Oil \_\_\_\_\_

Total Depth 4660

PRODUCTION

1st 24 hrs. Nat. \_\_\_\_\_

1st 24 hrs. after shot \_\_\_\_\_

Gas \_\_\_\_\_ Cu. Ft.

Dry Hole \_\_\_\_\_

Abandoned \_\_\_\_\_

Date

JAN 7 1942 19

S. J. LEWIS Scout

Misc. Small Maps	<i>W</i>
Cards	<i>W</i>
Tracing	<i>W</i>
France Map	<i>W</i>
Brooklyn Map	<i>W</i>
Body Map	<i>W</i>
Geological Dept.	
1890's Flat Book	