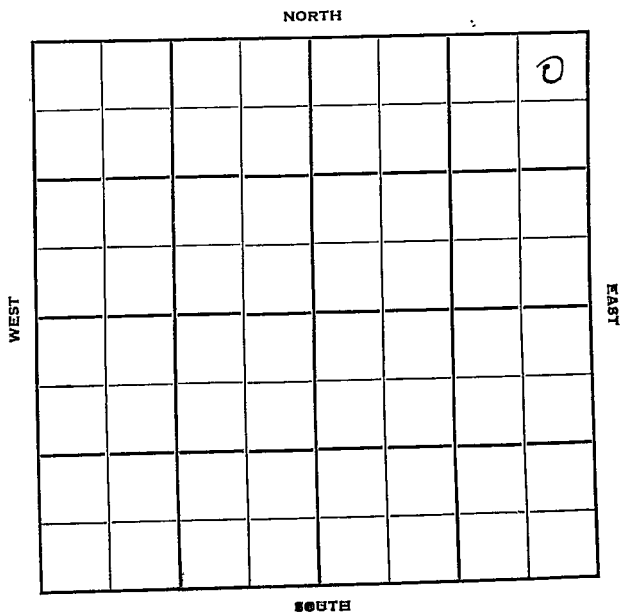


Section 29 Township 28 Range 5W

Well No. #1 Beck

Company Westgate-Greenland



Sec. 29 Twp. 28 R. 5-W

Well No. #1 Beck Farm

Westgate-Greenland Company

Jackson Drlg. Contractor

Wildcat

330 Ft. from N. Line

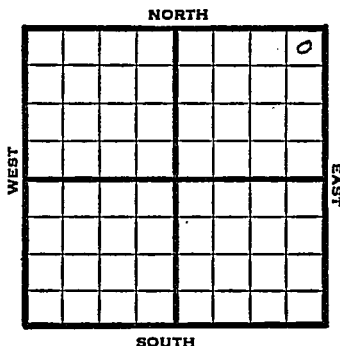
\_\_\_\_\_ Ft. from S. Line

330 Ft. from E. Line

\_\_\_\_\_ Ft. from W. Line

NE NE NE

Atlantic DHM



1950 Elev 1416 REPORT

8/30 RUR

9/27 Spud 8-29-50  
 8" @ 198  
 Br line 2985                      Lans 3017 -  
 DST 3312-28 open 1 hr rec 157' o & gcw  
 Miss 3837  
 DST 3860-69 open 1 hr rec 30' mud  
 Do1 3873  
 TD 3882  
 5" @ 3882  
 70/3861-83 1000 A  
 3 go 2 bwph  
 2000 A  
 4 bo 50 bw 8 hr  
 TD 3906  
 D&A

**ABANDONED**

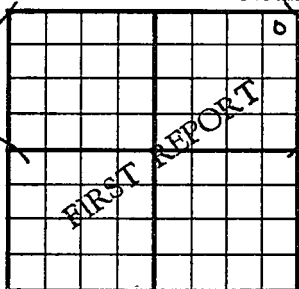
County Kingman State Kansas

Sec. 29 (Blk. Twp.) 28 (Sur. Rge.) 5W Map No.

Operator Westgate-Greenland

Well No. 1 Farm Boer

Elev. \_\_\_\_\_ Location NE NE NE



330 Ft. From N Line NE

330 Ft. From E Line Quarter

1st. Report AUG 30 1950

Completion \_\_\_\_\_

Remarks \_\_\_\_\_

Atlantic DFM

Spudding Date \_\_\_\_\_

Drig. Data Wildcat

R U P

