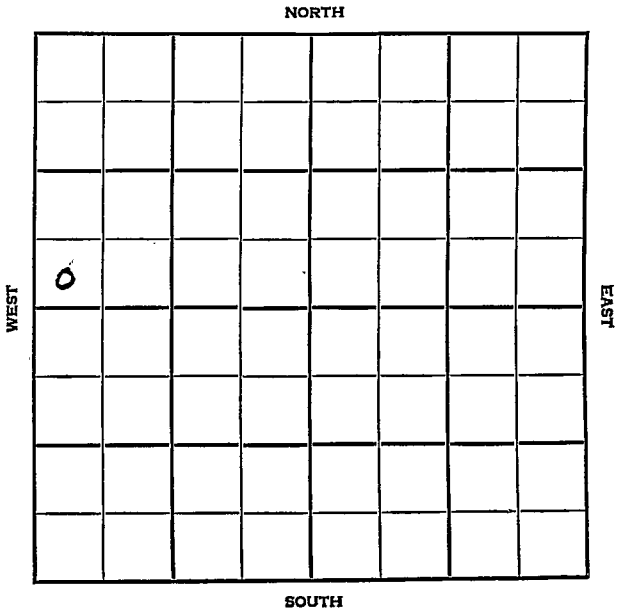


Section 30 Township 28 Range 9W

Well No. 1 Murphy

Company Berwick & Aurora



HOT FILE

Kingman

KANSAS

SEC. HOT FILE	TWP.	R.
30	28	9 W

WELL NO.

1 Murphy

FARM

COMPANY

Berwick & Aurora

CONTRACTOR

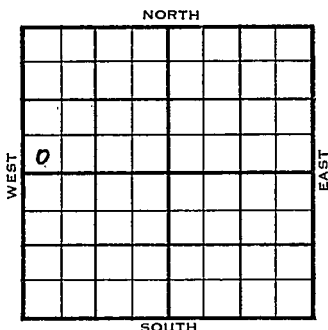
Berwick
Wildcat

_____ Ft. from N. Line

330 _____ Ft. from S. Line

_____ Ft. from E. Line

330 _____ Ft. from W. Line



SW SW NW

Mag. Sup. & Champ. DHM

Superior F/) MCPC has E $\frac{1}{2}$ SW & W $\frac{1}{2}$ SE 21-28-10

ELEVATION

REPORT

1954

1723'


9/15

Spud 9-11-54
8" @ 200
Drlg. 1800'

2/29

Spud 9-11-54
D & A TD 4668' 8" @ 200
Lans. 3604 Miss. 4169 Kh. 4255
Viola 4451
DST 4452-85 open 2 hr rec 754' SW
1700# Simp. 4518 Arb. 4618
TD 4668' Heeb 3410 Doug. 3492
D & A**ABANDONED**

County Kingman State Kansas
 Sec. 30 (Blk. 28) (Sur. 9W) (Twp. Rge.) Map No.
 Operator Berwick & Aurora
 Well No. 1 Farm Murphy
 Elev. 1723 Location SW SW NW



330 Ft. From S Line NW
330 Ft. From W Line Quarter

Ist. Report Sep 15 1954

Completion SEP 29 1954

Mag. Sup. & Champ DHM
 Remarks Superior FO

Berwick Tools

Spudding Date 9/11/54

Drig. Data D & A TD 4668

8" @ 200 Lans. 3604 Miss. 4169

Kh. 4255 Viola 4451 DST 4452-85

open 2 hr. Rec. 754' sw 1700#

Simp. 4518 Arb. 4618 TD 4668

Heeb. 3410 Doug. 3492

D & A

FABEN GILSTRAP