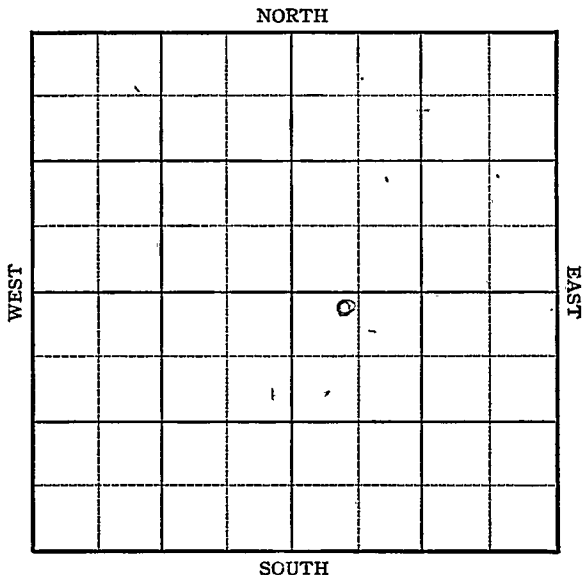


Section 31 Township 28 Range 33W

Well No. #1 Murphy

Company Helmerick & Payne



Sec. 31 Twp. 28 R. 33W

Well No. #1 Murphy Farm

Helmerick & Payne Company

Hugoton

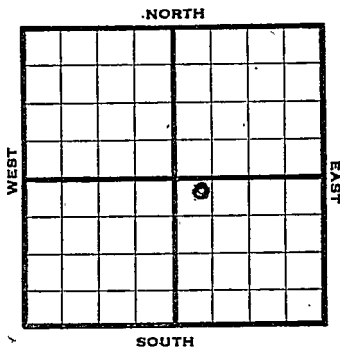
100 Ft. from N. Line

_____ Ft. from S. Line

100 Ft. from E. Line

_____ Ft. from W. Line

NW SE Elev. 2961



1945 R E P O R T

2/28	R U R
3/7	Drlg 2415
3/14	8" @ 700 5" @ 2801 TD 2808 RUST
3/23	" " "
3/29	" " "
4/5	" " "
4/12	" " "
4/20	" " "
4/27	" " "
5/3	" " "
5/10	" " "
5/17	" " "
5/24	" " "
5/31	" " "
6/8	" " "
6/14	" " "
6/21	" " "
6/28	" " "
7/3	" " "
7/11	" " "
7/19	" " "
7/26	" " "
8/1	" " "
8/8	" " "
8/15	" " "
8/22	" " "

OVER

1945

8/29 8" @ 700
5" @ 2801
TD 2808 RUST

9/5 Total 27500 acid

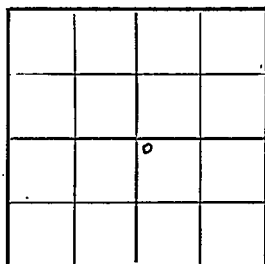
9/12 " " "
9/19 " " "
9/26 " " "
10/3 " " "
10/10 " " "
10/17 " " "
10/24 5" @ 2801
Perf. 27500 acid.
TD 2808'
8,925,000 Gas.
421# R Pr.

COMPLETED

Pool Name HugotonMap No. U/M Sec. 31 Twp. 28 R. 33WWell No. 1 MurphyHelmerick & Payne CompanyFIRST REPORT Contractor

NW SE

SECTION PLAT

100 Ft. from N. Line Ft. from S. Line100 Ft. from E. Line Ft. from W. LineHaskell

Location _____

Rig up _____

Drilling and Remarks:

R U R

RECORD

Cased _____ in., _____ ft.

Sand _____

Gas _____

Oil _____

Total Depth _____

PRODUCTION

1st 24 hrs. Nat. _____

1st 24 hrs. after shot _____

Gas _____ Cu. Ft.

Dry Hole _____

Abandoned _____

Date

FEB 28 1945

19

S. I. LEWIS

Scout

no wall spot

Misc. Small Maps	<i>LR</i>
Cards	<i>Petty</i>
Tracing	
France Map	
Scarborough Map	<i>LR</i>
Pierce Map	
Geological Dept.	
Pierce Plat Book	

KANSAS Pool Name Hugoton

Map No. no map Sec. 31 Twp. 28 R. 33^W

Well No. 1 Murphy

Helmerick & Payne Company

COMPLETED

Contractor

NW SE

E. 1. 2961
SECTION PLAT

100 Ft. from N. Line

_____ Ft. from S. Line

100 Ft. from E. Line

_____ Ft. from W. Line

		4	

Haskell County

Location _____

Rig up _____

Drilling and Remarks:

5" C 2801

Perf.

27500 acid

5,925,000 Gas

421 #R Pr

RECORD

Cased _____ in. _____ ft.

Sand _____

Gas _____

Oil _____

Total Depth 2805

PRODUCTION

1st 24 hrs. Nat. _____

1st 24 hrs. after shot _____

Gas _____ Cu. Ft.


Dry Hole _____

Abandoned _____

Date

OCT 24 1945 19

S. J. LEWIS Scout



Misc. Small Maps	<i>OK</i>
Cards	<i>Paralby</i>
Tracing	
France Map	<i>//</i>
Scarbough Map	<i>/</i>
City Map	<i>/</i>
Ecological Dept.	
Moody Plat Book	