

Sec. 3 Twp. 28 R. 34-W

Well No. #1 Jones "C" Farm

Cities Service et al Company

Section 3 Township 28 Range 34W

Well No. 1 Jones "C"

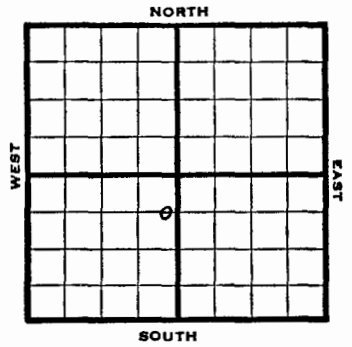
Company Cities Service et al

660 Ft. from N. Line

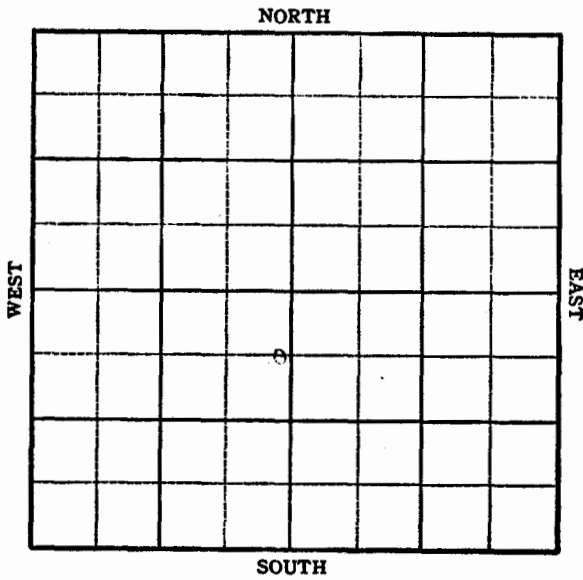
_____ Ft. from S. Line

100 Ft. from E. Line

_____ Ft. from W. Line



C E L N E SW



1945 Elev. 3076 REPORT

- 11/7 RUR
- 11/14 8" @ 812
Drlg. 2250'
- 11/21 TD 2865
5" @ 2864 RUST
- 11/28 " " "
- 12/5 " " "
- 12/12 109 shots 2774-2800
67 shots 2678-2800
37 shots 2730-2742 3 M Gas.
- 12/20 15000 acid.
- 12/28 5" @ 2864
Perf.
15,000 acid.
TD 2865'
34,200,000 Gas.
434# R Pr.

COMPLETED

KANSAS Kansas Pool Name Hugoton

Map No. 100 Sec. 3 Twp. 28 R. 34W

Well No. 1 Jones "C"

Cities Service etal Company

FIRST REPORT Contractor

C E L E SW

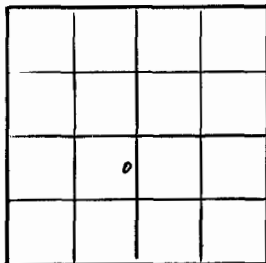
SECTION PLAT

660 Ft. from N. Line

_____ Ft. from S. Line

100 Ft. from E. Line

_____ Ft. from W. Line



Haskell County

Location _____

Rig up _____

Drilling and Remarks:

RUR

RECORD

Cased _____ in., _____ ft.

Sand _____

Gas _____

Oil _____

Total Depth _____

PRODUCTION

1st 24 hrs. Nat. _____

1st 24 hrs. after shot _____

Gas _____ Cu. Ft.

Dry Hole _____

Abandoned _____

Date

NOV 7 1945 19 S. J. LEWIS Scout

KANSAS Kansas Pool Name Hugoton

Map No. 100 Sec. 3 Twp. 28 R. 34W

Well No. 1 Jones "C"

Cities Service etal Company

COMPLETE Contractor

C E L E SW

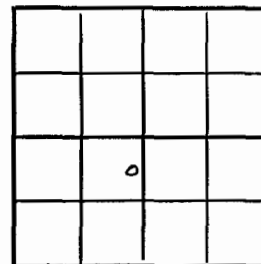
SECTION PLAT

660 Ft. from N. Line

_____ Ft. from S. Line

100 Ft. from E. Line

_____ Ft. from W. Line



Haskell County

Location _____

Rig up _____

Drilling and Remarks:

5" 02864

Perf.

10000 acid

34,200,000 Gas.

484* R.R.

RECORD

Cased _____ in., _____ ft.

Sand _____

Gas _____

Oil _____

Total Depth 2865

PRODUCTION

1st 24 hrs. Nat. _____

1st 24 hrs. after shot _____

Gas _____ Cu. Ft.

Dry Hole _____

Abandoned _____

Date

DEC 2 8 1945 19 S. J. LEWIS Scout