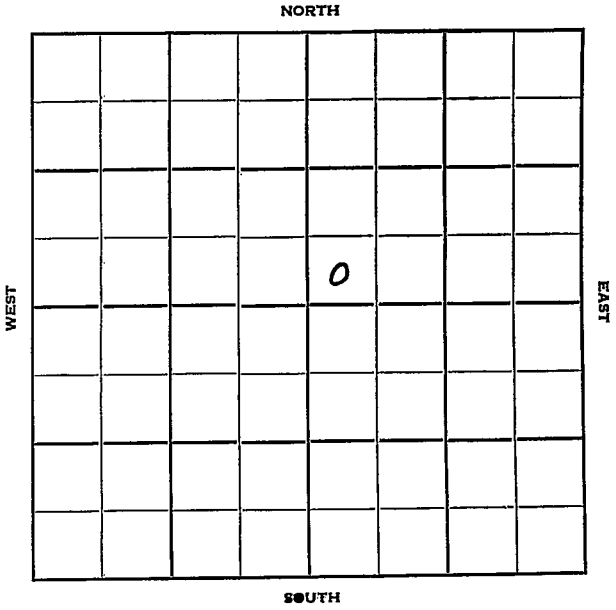


Section 34 Township 28 Range 11W

Well No. #1 Wagner

Company M. B. Armer





Sec. 34 Twp. 28 R. 11 W

Well No. # 1 Wagner Farm

M. B. Armer Company

M. B. Armer Contractor

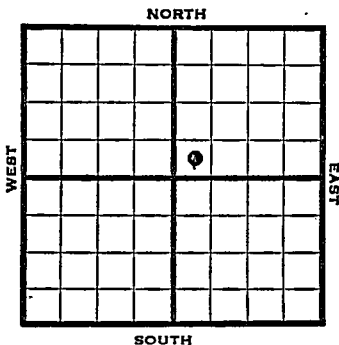
Wildcat

_____ Ft. from N. Line

330 Ft. from S. Line

_____ Ft. from E. Line

330 Ft. from W. Line



SW SW NE
Phillips DHM

1952	Elev. 1808 REPORT
8/6	Spud 8-1-52 8" @ 299 Drlg. 2230'
8/13	Heeb. 3545' Tor. 3568' KC 3707 Cong. 4205 Drlg. 4225'
8/20	Spud 8-1-52 D&A TD 4625 8" @ 299 Heeb. 3545 Lans. 3568 KC 3707 Cong. 4205 Viola 4398 Simp 4487 Arb. 4585 TD 4625 D&A
<p>ABANDONED</p>	

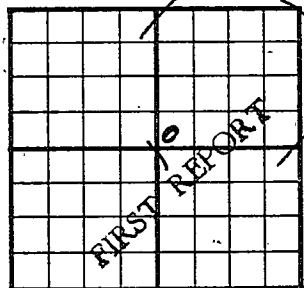
County Pratt State Kansas

Sec. 34 (Blk. 28) (Sur. 11W) (Twp. 28) (Rge. 11W) Map No.

Operator M. B. Armer

Well No. 1 Farm Wagner

Elev. _____ Location SW SW NE



330 Ft. From S Line NE

330 Ft. From W Line Quarter

1st. Report AUG 6 1952

Completion _____

Remarks Phillips - DHM

M. B. Armer - Contr.

Spudding Date 8-1-52

Drig. Data Wildcat

8" @ 299 Drig. 2230

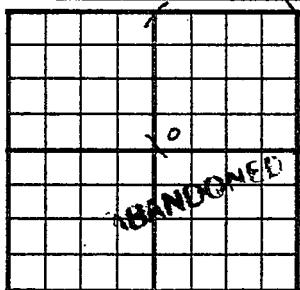
County Pratt State Kansas

Sec. 34 (Blk. Twp.) 28 (Sur. Rge.) 11W Map No.

Operator M. B. Armer

Well No. 1 Farm Wagner

Elev. 1808 Location SW SW NE



330 Ft. From S Line NE

330 Ft. From W Line Quarter

Ist. Report

Completion MAY 20 1952

Remarks Wildcat

M.B. Armer - Contr.

Spudding Date 8-1-52

Drlg. Data D & A TD 4625

8" @ 299 Heeb. 3545 Lans. 3568

KC 3707 Cong. 4205 Viola 4398

Simp. 4487 Arb. 4585 TD 4625

D & A