

DX 78-1

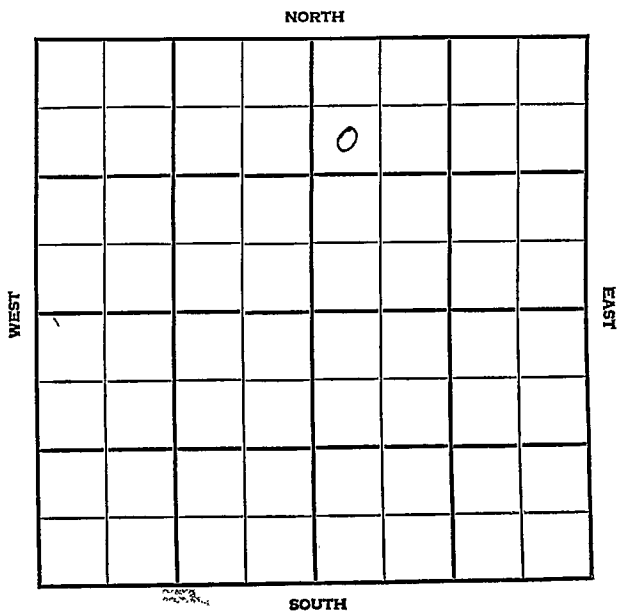
Sedgwick

KANSAS

Section 36 Township 28 S Range 1 W

Well No. #10 Wright

Company Adair Oil Co.



SEC.	TWP.	R.
36	28S	IW

WELL NO. #10 Wright FARM

COMPANY Adair Oil Co.

CONTRACTOR

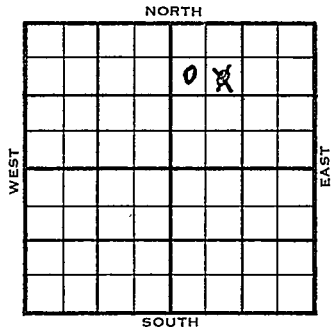
Gladys

_____ Ft. from N. Line

_____ Ft. from S. Line

_____ Ft. from E. Line

_____ Ft. from W. Line



SW NW NE

1955	ELEVATION 1288'	REPORT
------	--------------------	--------

9/21 Comm 9-17-55
 2 8" @ 162'
 D 700


12-14 5 1/2" @ 3207/100
 DD 3216
 FU 200' oil 10 hrs., 2000 A,
 F/ 12 boph,
 F/ 77 bo 5 hrs.
 Comp. 240 bppd.
 L. 2333
 Stal. 2354
 KC 2680
 C. 3197
 M. 3207
 Dolo 3211
 TD 3214

COMPLETED

County Sedwick Elev. _____
 Sec. 36 Twp. 28S Rge. IW
 Company Adair Oil Co.
 Farm Name Wright No. 10

TOPS	DEPTH	LOG	DATUM	Loc. in Sec.
Anh.				SW NW NE
Tp.				
H.				
Tr.				
Dg.				
Bl.				
L.				
K.C.				Geol. _____
B.K.C.				Contr. _____
Ce.				
C.				
M.				
M.				Pool _____
K.				
Mz.				<u>Glays</u>
Mo.				
V.				
S.				
S.				
A.				
R.				
PE.				FIRST REPORT
G.				
T.D.				

Date Comm. 9-17-55 SEP 21 1955
8" 162; D 700



Co.
Lse.
No.
Sec.
T.
R.

County Sedgwick Elev. 1288
 Sec. 36 Twp. 28 Rge. 1W
 Company Adair Oil
 Farm Name Wright No. 10

TOPS	DEPTH	LOG	DATUM
Anh.			
Tr.			
H.			
Tr.			
Dg.			
BL.			
L.	<u>2333</u>		<u>1045</u>
K.C. <u>Stal</u>	<u>2354</u>		<u>1066</u>
B.K.G. <u>KC</u>	<u>2680</u>		<u>1392</u>
Ce.			
C.	<u>3197</u>		<u>1909</u>
M.	<u>3207</u>		<u>1919</u>
M. <u>dolo</u>	<u>3211</u>		<u>1923</u>
K.			
Mz.			
Ma.			
V.			
S.			
S.			
A.			
R.			
Pe.			
G.			
TD.	<u>3214</u>		

Loc. in Sec. SW NW NE
 Geol. _____
 Contr. _____
 Pool Gladys

COMPLETE

Date Comm. 9-17-55 DEC 14 1955
8" @ 162 5 1/2" @ 3207/100 DD 3216
FU 200' oil 10 hr. 2000 A F/ 12 boph
F/ 77 bo 5 hr. Comp. 240 bopd

Co. Lse. No. Sec. T. R.