


Section 36 Township 28 Range 35W

Well No. #1 Coke

Company Osborn et al

Hugeton Pool

NORTH



SOUTH



Sec. 36 Twp. 28 R. 35W

Well No. #1 Coke Farm

Osborn et al Company

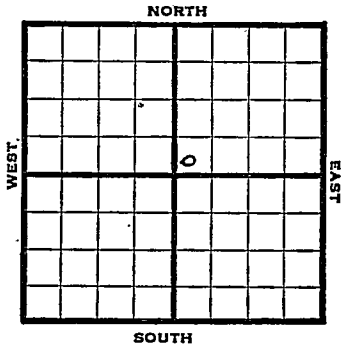
Hugoton

_____ Ft. from N. Line

100 Ft. from S. Line

_____ Ft. from E. Line

100 Ft. from W. Line



SW NE

Year	REPORT
1947	Elev. 3027'
10/15	9" @ 520' WOC
10/22	TD 2800'
10/29	7" @ 2790' RUST
11/5	"
11/12	TD 2814' 7" @ 2813' 96 shots 2780-96' - 7000 acid.
11/19	60 shots 2588-98' 192 " 2604-32' 144 " 2662-86' 144 " 2732-56'
11/25	"
12/3	22,500 acid.
12/10	Total of 54000 acid
12/17	"
12/30	"
1948	"
1/7	"

OVER

1948

1/14 7" @ 2813'
Perf.
54000 acid
16,200,000 gas
400# R. Pr.
TD 2814'
Comp.

COMPLETED

Map No. _____ Sec. 36 Twp. 28 R. 35W

Well No. 1 Coke

Osborn et al. Company

FIRST REPORT

Contractor

SW NE

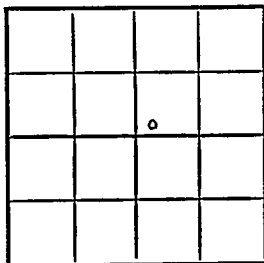
SECTION PLAT

_____ Ft. from N. Line

100 Ft. from S. Line

_____ Ft. from E. Line

100 Ft. from W. Line



Grant County

Location _____

Rig up _____

Drilling and Remarks:

9" @ 520 WCC

RECORD

Cased _____ in., _____ ft.

Sand _____

Gas _____

Oil _____

Total Depth _____

PRODUCTION

1st 24 hrs. Nat. _____

1st 24 hrs. after shot _____

Gas _____ Cu. Ft.

Dry Hole _____

Abandoned _____

Date

OCT 15 1947 19

S. J. LEWIS Scout

Misc. Small Maps _____
 Cards 12
 Tracing _____
 France Map _____
 Scarborough Map 10
 Pierce Map _____
 Geological Dept. _____
 Pierce Plat Book _____

no
Wall
&
map

Misc. Small Maps	91
Cards	Ruth
Tracing	✓
France Map	✓
Scarborough Map	X
Pierce Map	✓
Biological Dept.	
Reference Desk	