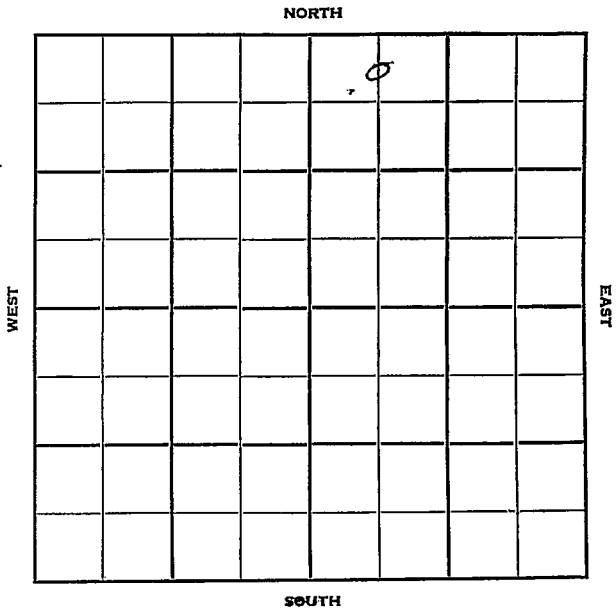


Section 6 Township 28 Range 4W

Well No. #1 McIntosh

Company W.C. McBride



Sedgwick

KANSAS

Sec. 6 Twp. 28 R. 4 W ✓

Well No. # 1 McIntosh Farm

W. C. McBride Company

Jackson Drlg. Contractor

Bartholomew Pool

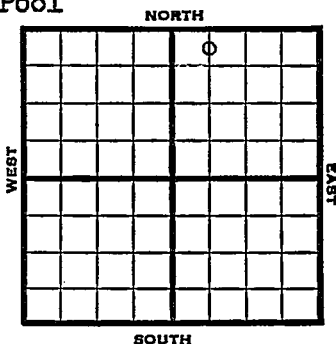
330 Ft. from N. Line

_____ Ft. from S. Line

_____ Ft. from E. Line

660 Ft. from W. Line

C N L NW NE



1951

Elev. 1405'

REPORT

5/9

Spud 5-4-51
8" @ 212
Drlg 1070'

6/27

Spud 5-4-51 Oil well TD 3787'
8" @ 212 Lans. 2898' Miss 3714'
Miss. dol. 3756-60' 5" @ 3752'
TD 3787' 1000 A F/50 BOPH 3 hr.
Comp. 759 BOPD 2% water

COMPLETED

County Sedgwick State Kansas

Sec. 6 (Blk.) 28 (Sur.) 4W Map No.

Operator W. C. McBride

Well No. 1 Farm McIntosh

Elev. 1405 Location C N L NW NE

330 Ft. From N Line NE

660 Ft. From W Line Quarter

Ist. Report MAY 9 1951

Completion _____

Remarks _____

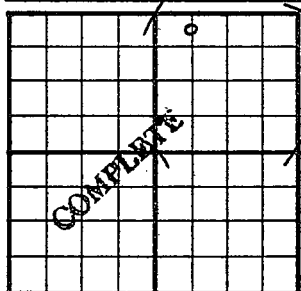
Jackson Drlg. - Contr.

Spudding Date 5-4-51

Drlg. Data Bartholomew Pool

8" @ 212 drlg. 1070

J. E. TYRA

County Sedgwick State KansasSec. 6 (^{Blk.}_{Twp.}) 28 (^{Sur.}_{Rge.}) 4W Map No.Operator W. C. McBrideWell No. 1 Farm McIntoshElev. 1405 Location C N L NW NE330 Ft. From N Line NE660 Ft. From W Line Quarter1st. ReportCompletion JUN 27 1951Remarks Bartholomew PoolJackson Drlg. - Contr.Spudding Date 5-4-51Drlg. Data Oil well TD 37878" @ 212 Lans. 2898 Miss. 3714Miss. dol. 3756-60 5" @ 3752 TD 37871000 A F/ 50 boph 3 hr.Comp. 759 bopd 2% water

J. E. TYRA