FORM 51 25M 8-50 WESTERN

Sedgiwck KANSAS

Section 10 Township 29 Range 2W

Well No. #1 Meyer

Company Wentworth Drlg.

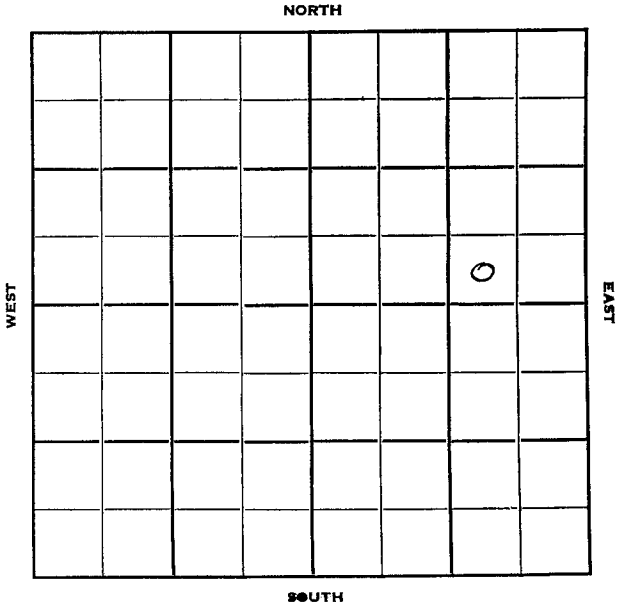

FORM 252-B
10M 11-50 PETROL

Sedgwick KANSAS

Sec. 10 Twp. 29 R. 2 W /

Well No. # 1 Meyer Farm

Wentworth Drlg. Company

Wentworth Drlg. Contractor

Chambers Pool

_____ Ft. from N. Line

330 Ft. from S. Line

990 Ft. from E. Line

_____ Ft. from W. Line

SW SE NE

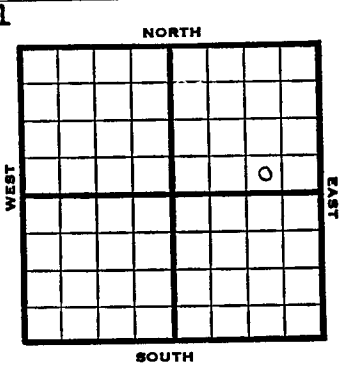

1951	Elev.1336' REPORT
6/13	Spud 6-6-51 8" @ 150 Drlg. 1945'
7/3	Spud 6-6-51 8" @ 150 KC 2974' Miss 3597' TD 3661' D&A ABANDONED

FORM 275 FOR SALE BY KANSAS BLUE PRINT CO.

County Sedgwick State Kansas

Sec. 10 (Blk. Twp.) 29 (Sur. Rge) 2W Map No.

Operator Wentworth Drlg.

Well No. 1 Farm Meyer

Elev. Location SW SE NE

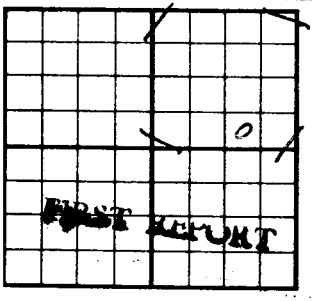

330 Ft. From S Line NE

990 Ft. From E Line Quarter

1st. Report JUN 13 1951

Completion

Remarks

Wentworth Drlg.-Contr.

Spudding Date 6-6-51

Drlg. Data

8" @ 150 Drlg. 1945 Chambers Pool

J. E. Tyra

FORM 275 FOR SALE BY KANSAS BLUE PRINT CO.

County Sedgwick State Kansas

Sec. 10 (Blk. Twp.) 29 (Sur. Rge.) 2W Map No.

Operator Wentworth Drlg.

Well No. 1 Farm Meyer

Elev. 1336 Location SW SE NE

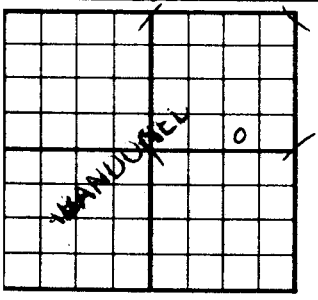

330 Ft. From S Line NE

990 Ft. From E Line Quarter

1st. Report

Completion JUL 3 1951

Remarks Chambers Pool

Wentworth - Contr.

Spudding Date 6-6-51

Drlg. Data

8" @ 150 KC 2974 Miss. 3597 TD 3661

D & A

J. E. TYRA