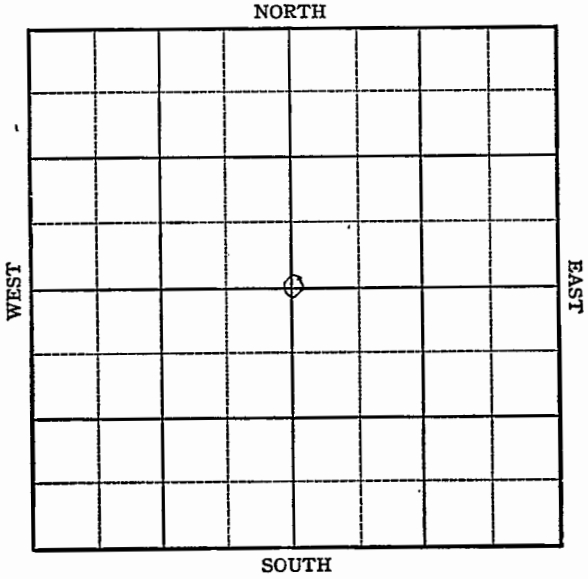


Section 10 Township 29 Range 39-W

Well No. #1, Marmer

Company Stanolind Oil and Gas Company



Sec. 10 Twp. 29 R. 39-W

Well No. #1, Marmer Farm

Stanolind Oil and Gas Co. Company

Hugoton

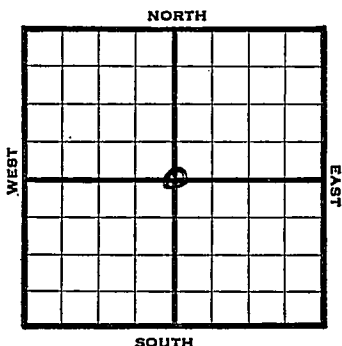
2640' Ft. from N. Line

Ft. from S. Line

2640' Ft. from E. Line

Ft. from W. Line

C Sec.



1946

3187

REPORT

10/2

8" @ 325';
Drlg. 605';

WOC.

10/8

TD 2539'
5" @ 2502 RUST

10/15

" "

10/22

4500 acid
126 shots 2458-79
3500 acid
214 shots 2383-2412
5000 acid

10/29

186 shots 2325-66
6000 acid

11/6

5" @ 2502'
TD 2539'
Perf
15,000 Acid
5,290,000 Gas

COMPLETED

KANSAS

Kansas Pool Name HugotonMap No. _____ Sec. 10 Twp. 29 R. 39WWell No. 1 MarmerStanolind Company**FIRST REPORT** Contractor

C Sec.

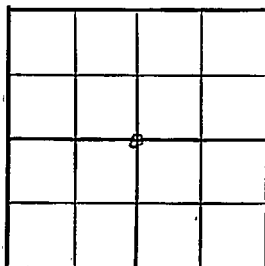
SECTION PLAT

2640 Ft. from N. Line

_____ Ft. from S. Line

2640 Ft. from E. Line

_____ Ft. from W. Line

Stanton County

RECORD

Location _____

Cased _____ in., _____ ft.

Rig up _____

Sand _____

Drilling and Remarks:

Gas _____

8" @ 325

Oil _____

drlg. 605 WOC

Total Depth _____

PRODUCTION

1st 24 hrs. Nat. _____

1st 24 hrs. after shot _____

Gas _____ Cu. Ft.

Dry Hole _____

Abandoned _____

Date

OCT 2 1946 19S. J. LEWIS Scout

KANSAS

Hugoton Pool

Form 26 200 Bks. 10-46 Petrol

Kansas

Map No. _____ Sec. 10 Twp. 29 R. 39W

Well No. 1 Marmer

Stanolind Company

COMPLETED

Contractor

C Sec.

E. 3187
SECTION PLAT

2640 Ft. from N. Line

Ft. from S. Line

2640 Ft. from E. Line

Ft. from W. Line

Stanton County

RECORD

Location _____

Cased _____ in., _____ ft.

Rig up _____

Sand _____

Drilling and Remarks:

Gas _____

Oil _____

Total Depth 2589

5' 02522

Prof.

15000 acid

5,280,000 Gas

PRODUCTION

1st 24 hrs. Nat. _____

1st 24 hrs. after shot _____

Gas _____ Cu. Ft.

Dry Hole _____

Abandoned _____

Date

NOV 6 1946 19

S. J. LEWIS Scout