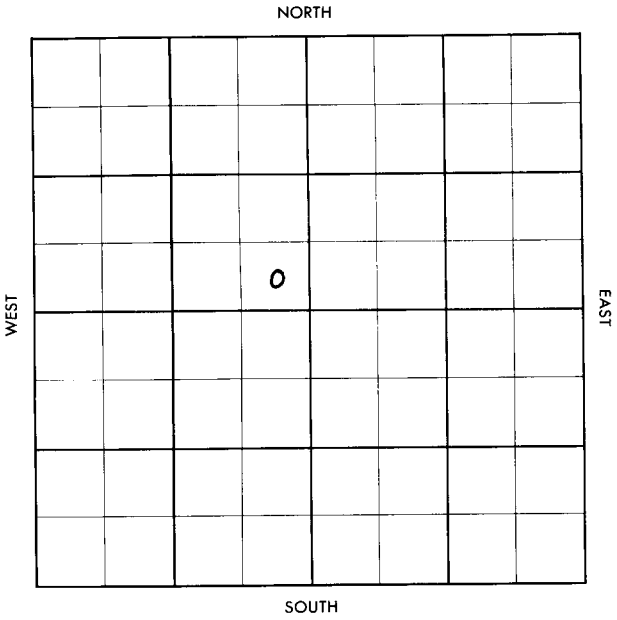


SECTION 11 TOWNSHIP 29 RANGE 19 W

WELL NO. #1 Packham

COMPANY Gulf Oil



Kiowa

5510045

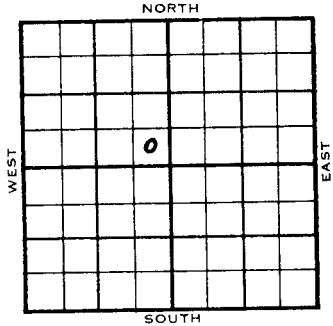
SEC.	TWP.	R.
11	29	19 W

WELL NO. # 1 Peckham FARM

COMPANY Gulf Oil

CONTRACTOR Falcon-Seaboard

_____ Ft. from N. Line
 _____ Ft. from S. Line
 _____ Ft. from E. Line
 _____ Ft. from W. Line



SE SE NW
 SDX - 1 Mile

	ELEVATION	REPORT
1955	2313'	
11/9		Location (Tite Strat Hole)
11-17		Spud 11-5-55 8 5/8" @ 651 / 450 Anhy 645 Drlg. 4025'
11-25		Heeb. 4164 Br. lime 4369, Lans. 4375 Marm. 4824 Miss. chert 4982 Cored 4933-44, rec. 10' Cored 4944-78, rec. 31 1/2', Cored 4978-87, full rec. Cored 4987-93, rec. 1', DST 4941-5035, op 75 min. gas to surf in 1 min. ga. 439 mcfg in 3 min. 486 mcfg in 10 min. 370 mcfg in 1 hr. # 15 min., rec. 250' gcm, 1440/20" Drlg. ahead.
12-1		4 1/2" @ 5080
12-8		CO to 5048, 48/ 4884-96, 112/ 5004-32, 500 A, hydro frac, S/ 23 bo, 109 bw 11 hrs., S/ 23 bo, 223 bw 21 hrs.

~~18x22~~

k

12-15 S/ 2 bo, 22 bw, 4 hrs.
Sq. all perf.
12/ 4877-80, 12/ 4912-15, 16/ 4942-46
1000 A, to each set perf.

12-21 20/ 4955-60, 139,000 cfg
Temp. abd.

<u>TOPS</u>	<u>DEPTH</u>	<u>LOG</u>
Anh.	645	
H.	4164	4164
Sh.		4231
BL.	4369	4371
L.	4375	4376
Marm	4824	4824
Chert	4982	4983
Lime	5032	5032
TD 5082		


ABANDONED

County KIOWA Elev. _____
 Sec. 11 Twp. 29 Rge. 19W
 Company Gulf Oil
 Farm Name Pachiana No. 1

TOPS	DEPTH	LOG	DATUM	Loc. in Sec.
Anb.				SE SE NW
Tr.				
H.				
Dg.				
Bl.				
L.				
K.C.				
B.K.C.				
Ce.				
C.				
M.				Geol. _____
M.				Contr. _____
K.				Falcon-Seabos
Mz.				Pool _____
Ma.				
V.				
S.				
S.				
A.				
R.				
PE.				
G.				
T.D.				

NOV 9 '55
o
FIRST REPORT
1 mile

Date Comm. _____ Title Strat Hole _____
 Location _____



County Kiowa Elev. 2313
 Sec. 11 Twp. 29 Rge. 19W
 Company Gulf Oil
 Farm Name Peckham No. 1

TOPS	DEPTH	LOG	DATUM	Loc. in Sec.
Anh.	645			SE SE NW
Tr.				
H.	4164	4164	1851	
Dg.	<i>sh.</i>	42.31	1918	
Bl.	4369	4371	2058	
L.	4375	4376	2063	
K.C.				Geol.
B.K.C.				Contr.
Ce.	<i>mass</i>	4824	4824	2511
C.				Falcon-Seaboard
M.	<i>Chert</i>	4982	4983	2670
M.	<i>lime</i>	5032	5032	2719
K.				Pool
Mz.				NW Nichols
Mo.				
V.				
S.				
S.				
A.				
R.				
PE.				
G.				
FD.	5082	5072		

ABANDONED

Date Comm. 11-5-55 DEC 21 19558 5/8" @ 651/450 DST 4941-5035 open75 min. gas to surface in 1 min.439 mcfg in 3 min. 486 mcfg in 10 min.370 mcfg in 1 hr. 15 min. Rec. 250' gcm1440/20" 4 1/2" @ 5080 CO to 504848/ 4884-96 112/ 5004-32 500 Ahydro-frac S/ 23 bo 109 bw 11 hr.S/ 23 bo 223 bw 21 hr. S/ 2 bo 22 bw

4 hr. 12/ 4877-80 12/ 4912-15
16/ 4942-46 1000 A 20/ 4955-60
139,000 cfg Temp. abd.

R. G.

JAN 4 1956