FORM 51

Kingman KANSAS

Section 11 Township 29 Range 7 W

Well No. # 1 Voran

Company Beardmore Drlg.

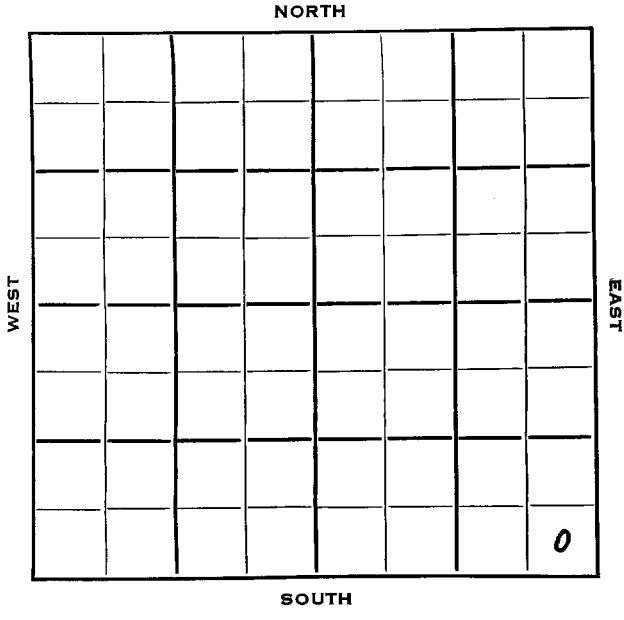

HOT FILE

FORM 252-S

Kingman KANSAS

Sec. 11 Twp. 29S R. 7W

Well No. # 1 Voran Farm

Beardmore Drilling Company Company

Beardmore Contractor

Wildcat

____ Ft. from N. Line

330 Ft. from S. Line

330 Ft. from E. Line

____ Ft. from W. Line



SE SE SE

MCPC - $2,500. DHM

AND ACREAGE DONATION E/2 NW/4 SEC. 2, 29S 7W

1953 Elev. 1609' DF REPORT

Approx 4600' Arbuckle Lime

9/11 Dry Hole Letter states that drlg. on above location shall start not later than Oct. 3, 1953 and be completed not later than Dec. 3, 1953.

9/15 Rigging up. (Card-Beardmore Drlg

9/16 Making surface hole. " "

9/17 Spudded 9-16-53
8-5/8" @ 184 w/100 sax.
Starting under cement today. (Ltr-McGehe
(F.R. Ticket)

9/18 Drlg. 1410' (Card)

9/21 Drlg. 2865' "

9/22 Drlg. 3190' "

9/23 Drlg. 3457'
Lansing Top 3353' "

9/24 Drlg. 3650'
Lans. 3353' (Ltr-McGehee

9/25 DST #1 - 3740-3750' open 1 hr, fair blow, shut in 15 mins, rec 185' muddy salt water. FP 130#
SIP 1500# (Card)

9/26 Drlg. 3870' "

OVER

1953

9/28 Drlg. 4221'
Top Mississippi 4145'
DST #2 - 4147-4170, open 1 hr,
Shut in 15 mins. Fair blow thruout
test. Rec 60' wtr, 250' mud.
BHP 1050# IFP 125# FFP 125# (Card)

9/29 Drlg. at 4370' "

9/30 Drlg. at 4480' "

10/1 Miss. 4145'
DST 4147-70 open 1 hr rec 310' mud
& wtr. 1025# Viola 4557' Simp 4577
Drlg. 4590'

10/2 Drlg. 4661' (Card)

10/8 D & A this week. Arb. 4677'
TD 4720 (Ltr-McGehee)

10/7 Spud 9-16-53
D & A
TD 4720'
8-5/8" @ 184'
Lans 3353'
DST 3740-50' opn 1 hr, rec 185' muddy
sw, 1500# Miss 4145,
DST 4147'-70' opn 1 hr, rec 310' mud
& wtr. 1025# Viola 4557', Simp 4577
Arb 4677'
TD 4720'
D & A

ABANDONED

FORM 275 FOR SALE BY KANSAS BLUE PRINT CO.

County Kingman State Kansas

Sec. 11 (Blk. Twp.) 29 (Sur. Rge.) 7W Map No.

Operator Beardmore Drlg.

Well No. 1 Farm Voran

Elev. Location SE SE SE

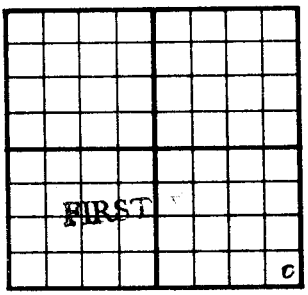

330 Ft. From S Line SE

330 Ft. From E Line Quarter

1st. Report SEP 16 1953

Completion

Remarks Mid-Cont. Ac. & DHM
Beardmore - Contr.

Spudding Date 9-16-53

Drlg. Data Wildcat

8 5/8" @ 184 WOC

J. G. McGEHEE

FORM 275 FOR SALE BY KANSAS BLUE PRINT CO.

County Kingman State Kansas

Sec. 11 (Blk. Twp.) 29 (Sur. Rge.) 7W Map No.

Operator Beardmore Drlg.

Well No. 1 Farm Voran

Elev. 1609 Location SE SE SE

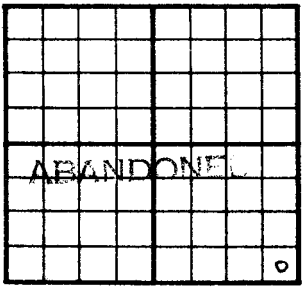

330 Ft. From S Line SE

330 Ft. From E Line Quarter

1st. Report

Completion OCT 7 1953

Remarks Wildcat

Beardmore - Contr.

Spudding Date 9-16-53

Drlg. Data D & A TD 4720

8 5/8" @ 184 Lans. 3353 DST 3740-50

open 1 hr. Rec. 185' muddy sw 1500#

Miss. 4145 DST 4147-70 open 1 hr.

Rec. 310' mud & wtr. 1025# Viola 4557

Simp. 4577 Arb. 4677 TD 4720

D & A

J. G. McGEH[illegible]