

Pratt

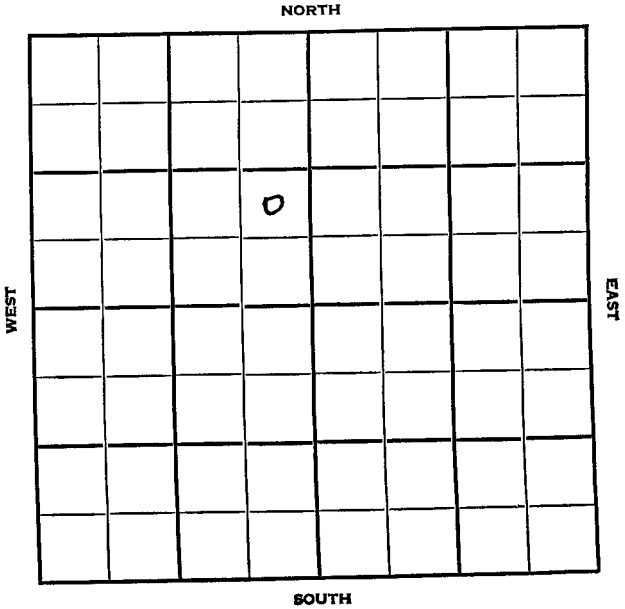
KANSAS

DX 78-1

Section 15 Township 29 Range 15W

Well No. 1 C. D. Hogard

Company Skelly Oil

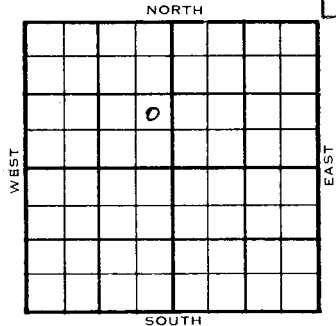


15 29 15 W ✓
 WELL NO.

1 C. D. Hogard FARM
 COMPANY

Skelly Oil
 CONTRACTOR

Wildcat
 _____ Ft. from N. Line
 990 _____ Ft. from S. Line
 330 _____ Ft. from E. Line
 _____ Ft. from W. Line



NE SE NW

Near MCPC Acreage

	ELEVATION	REPORT
1954	1965	
6/9		Location
6/25		Spud 6-14-54 8" @ 558 w/400 sax. Drlg. 2250' (Ltr-McGehee)
7/1		Heeb 3842', Br. lime 4011', Lans. 4023' DST 4183-4202, open 1 hr rec 30' mud. 28# Drlg. 4335' (Ltr-McGehee)
6/30		Heeb 3842 Br Lm 4011 Lans. 4023 DST 4183-42-2 1 hr. 30 m 28# ∅ 4335
7/8		B KC 4398' Cong 4486', Miss 4509' Drlg. 4605' (Ltr-McGehee)
7/14		Spdg 6-14-54 D&A TD 4865 8" @ 558 Heeb 3842 Br. lime 4011 Lans. 4023 DST 4183-4202 open 1 hr. Rec. 30' mud 28# BKC 4398 Cong. 4486 Miss. 4509 Kh. 4606 DST 4593-4621 open 1 hr. Rec. 90' mu BHP 0#

Informationb rought forward

1954
7/14

Viola 4614 Simp. sh 4698 Simp. sd 4723
DST 4725-53 opeb 40 mins. Rec. 1140'
sw 1670#
Arb. 4809
TD 4865
D& A

ABANDONED

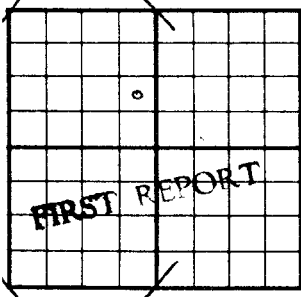
County **Pratt** State **Kansas**

Sec. **15** (Blk. Twp.) **29** (Sur. Rge.) **15W** Map No.

Operator **Skelly Oil**

Well No. **1** Farm **C. D. Hogard**

Elev. Location **NE SE NW**



990 Ft. From **S** Line **NW**

330 Ft. From **E** Line Quarter

Ist. Report **JUN 9 1954**

Completion

Remarks **Near MCPC acreage**

Spudding Date

Drlg. Data **Wildcat**

Location


County Pratt State Kansas

Sec. 15 (Blk. 29 (Sur. 15W (Rge. Map No.)

Operator Skelly Oil

Well No. 1 Farm C. D. Hogard

Elev. 1965 Location NE SE NW



990 Ft. From S Line NW

330 Ft. From E Line Quarter

1st. Report

Completion JUL 14 1954

Remarks Wildcat

Spudding Date 6-14-54

Drig. Data D & A TD 4865

8" @ 558 Heeb. 3842 Br. lime 4011

Lans. 4023 DST 4183-4202 open 1 hr.

Rec. 30' mud 28# B KC 4398 Cong. 4486

Miss. 4509 Kh. 4606 DST 4593-4621

open 1 hr. Rec. 90' mud BHP 0#

Viola 4614 Simp. sh. 4698 Simp. sd. 4723

DST 4725-53. open 40 min. Rec. 1140' sw

1670# Arb. 4809 TD 4865

D & A