FORM 51

Kingman KA[illegible]

Section 15 Township 29 Range 7W

Well No. #1 Birkenbaugh

Company Magnolia Petroleum

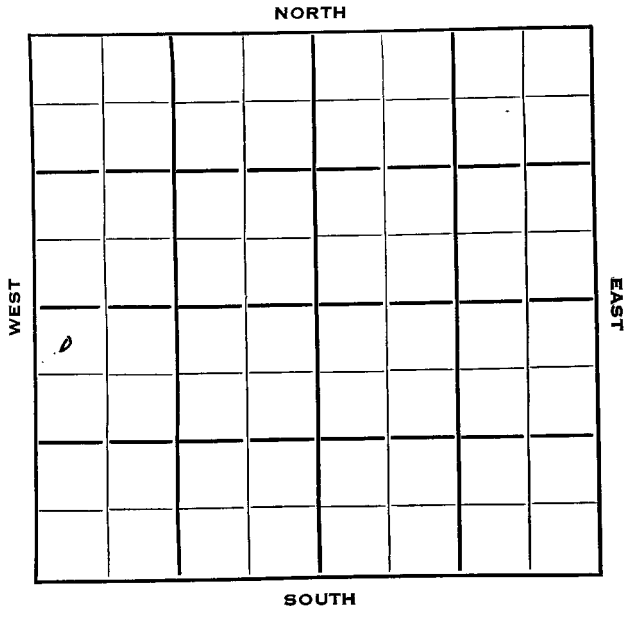

Form 82-

# HOT FILE

Kingman KANSAS ✓

Sec. 15 Twp. 29 R. 7 W

Well No. # 1 Birkenbaugh Farm

Mgnolia Petroleum Company

Barnett Drlg. Contractor

330 Ft. from N. Line

Ft. from S. Line

Ft. from E. Line

330 Ft. from W. Line

NW NW SW




| 1953 | Elev. 1608 KB 1605 LS REPORT |
|---|---|
| 2/4 | Location |
| 2/13 | 8-5/8" @ 253 (Tel)<br>Drlg. 2410' |
| 2/19 | Br Li 3359<br>Drlg. 3847' |
| 2/27 | Lans. 3366' Miss. 4144' [illegible]<br>DST 4154-4224', open 1 hr, rec 92'<br>mud 25# Viola 4513'<br>DST 4514-20, open 1 hr, gas in 16 min<br>rec 1140' free oil, 180' OCM.<br>FP 253# 1590# 15 min.<br>TD 4520' Setting 5". (Wir |
| 3/3 | Set 5" @ 4516 WOC (Card |
| 3/5 | TD corrected to 4522'<br>Set 5" @ 4516 CO to 4521'<br>Swab 90 BF 1 hr, S/18 BOPH 5 hr.<br>1500' off bottom. Run 2" tubing<br>S/25 BO 1½ hr. started flowing.<br>F/9 BO 1st hr. F/7 BO 2nd hr.<br>F/average of 7 BOPH thru 1" choke.<br>Gr. 42.7 corr. (Ltr |
| /12 | Flowed 105 BOPD thru 31/64" choke. " |
| 3/19 | Completed for 112 BOPD " |

OVER

FORM 275 FOR SALE BY KANSAS BLUE PRINT CO.

County Kingman State Kan.

Sec. 15 (Blk. Twp.) 29 (Sur. Rge.) 7W Map No.

Operator Magnolia Pet.

Well No. 1 Farm Birkenbaugh

Elev. Location NW NW SW

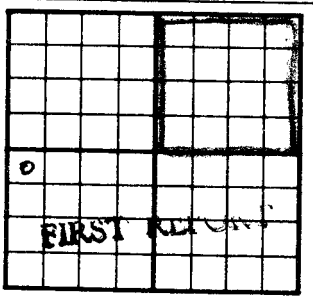


330 Ft. From N Line S

330 Ft. From W Line Quarter

1st. Report FEB 4 1953

Completion

Remarks Barnett Drlg. - Contr.

Spudding Date

Drlg. Data

Location

FORM 275 FOR SALE BY KANSAS BLUE PRINT CO.

County Kingman State Kansas

Sec. 15 (Blk. / Twp.) 29 (Sur. / Rge.) 7W Map No.

Operator Magnolia Pet.

Well No. 1 Farm Birkenbaugh

Elev. 1608 KB 1605 IS Location NW NW SW

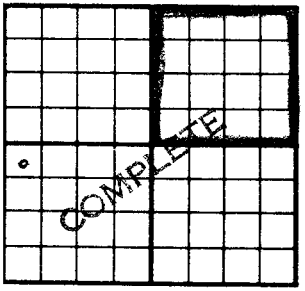


330 Ft. From N Line SW

330 Ft. From W Line Quarter

1st. Report

Completion MAR 1 8 1953

Remarks

Barnett Drlg. - Contr.

Spudding Date 2-3-53

Drlg. Data Oil well TD 4522

8" @ 253 Br. lime 3359 Lans. 3366 Miss. 4144 DST 4154-4224 open 1 hr. Rec. 92' mud 25# Viola 4513 DST 4514-20 open 1 hr. gas in 16 min. Rec. 1140' free oil 180' ocm 253# TD 4522 5" @ 4516 CO to 4521 S/ 90 bf 1 hr. S/ 18 boph 5 hr. S/ 25 bo 1½ hr. start flowing F/ 9 bo 1 hr. F/ 7 bo 2nd hr. F/ average 7 boph F/ 168 bopd F/ 105 bopd Comp. 112 bopd After test 250 A P & F/ 144 bo 24 hr. P/ 20 boph 2 hr.

J. G. McGEHEE

1953
3/18

Spud 2-3-53 Oil well TD 4522
8" @ 253 Br. lime 3359 Lans 3366
Miss 4144
DST 4154-4224 open 1 hr. rec 92' mud
25# Viola 4513
DST 4514-20 open 1 hr. gas in 16 min
rec 1140' free oil 180' OCM 253#
TD 4522 5" @ 4516 CO to 4521
253# TD 4522 5" @ 4516 CO to 452
S/90 BF 1 hr. S/18 BOPH 5 hr.
S/25 BO 1½ hr. Start flowing
F/9 BO 1 hr. F/7 BO 2nd hr.
F/average 7 BOPH F/168 BOPD
F/105 BOPD Comp. 112 BOPD
After test 250 A P & F/144 BO
24 hrs. P/20 BOPH 2 hr.

COMPLETED