FORM 51 Kingman KANSAS

Section 15 Township 29 Range 7W

Well No. #1 Birkenbaugh

Company Champlin Ref.

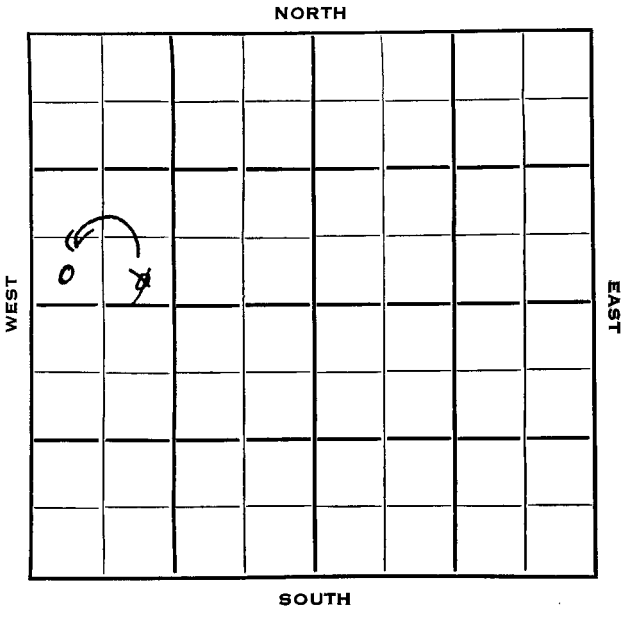

FORM 2-22B

# HOT FILE

Kingman KANSAS

Sec. 15 Twp. 29 R. 7 W

Well No. # 1 Birkenbaugh Farm

Champlin Ref. Company

Contractor

Semi-Wildcat

Ft. from N. Line

330 Ft. from S. Line

Ft. from E. Line

~~330~~ 990 Ft. from W. Line

~~SE SW NW~~
SW SW NW

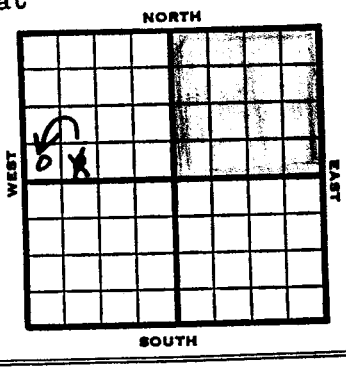


| 1953 | Elev. 1611' REPORT |
|---|---|
| 2/4 | Location |
| 2/13 | Rigging up (Tel) |
| 2/17 | Spud 2-13-53<br>Drilling 1345' (Tel) |
| 2/19 | 8" @ 200 w/125<br>Drlg. 1345' |
| 2/27 | Drlg. at 3534' (Wire) |
| 3/5 | Doug 3257'<br>DST 3258-90, op ¼ hr, rec 540' SW, 1275#. Br. lime 3367'<br>DST 3750-56, open 1 hr, rec 260' gas, 50' SOCSW, 1050#<br>DST 3766-86, open 1 hr, good blow, rec 350' gas, 135' OCM, 50' OCSW, 1020#<br>Miss 4142'<br>Drlg. 4156' (Ltr) |
| 3/12 | Viola 4521'<br>DST 4521-25, open 1 hr, strong blow of gas in 19 min, rec. 3695' gassy oil, 2500' net oil. Flowed for 25 min after pulling 15 stands, no water, 1550#<br>15 min IFP 300#. FF 800#<br>Setting 5" @ 4522' (Ltr) |

OVER

1953

3/19 5" @ 4522 CO to 4525' FU 3500' oil 2 hr. Oil to surface in 3 hr. (Ltr)

3/26 Putting on pump. "

4/2 NR

4/10 P/89 BO 24 hrs. P/55 BO 16 hrs. (Ltr)

4/16 NR

4/23 P/ 51 BO 14 Hrs.

4/30 N.R.

5/6 Spud 2-13-53
Oil Well
TD 4525'
8" @ 200'
Doug 3257'
DST 3258-90 opn ¼ hr. rec 540' SW 1275# Br. Lime 3367
DST 3750-56 opn 1 hr, rec 260' gas 50' socsw 1050#
DST 3766-86 opn 1 hr, rec 350' gas 135' ocm, 50' ocsw, 1020#
Miss 3142, Viola 4521
DST 4521-25 opn 1 hr, gas in 19 min, rec 3695' gassy oil, 2500' net oil, F/ for 25 min. after pulling 15 stand: no wtr. 1550#
5" @ 4522'
CO to 4525
FU 3500' oil 2 hr. oil to surface in 3 hr. ran over the top.
P/ 89 bo 24 hr. P/ 35 bo 16 hr.
P/ 51 bo 14 hr. Comp. 30 bopd 2% wtr.

COMPLETED

FORM 26 PETROL
200 BKS. 7-51

Kansas

Map No. _____ Sec. 15 Twp. 29 R. 7W

Well No. 1 Birbenbaugh

Champlin Ref.
Company

CORRECTION
Contractor

SW SW NW

SECTION PLAT

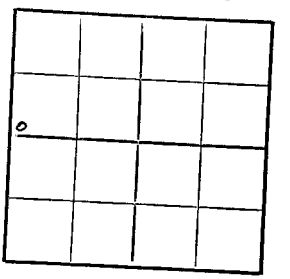

_____ Ft. from N. Line

330 Ft. from S. Line

_____ Ft. from E. Line

330 Ft. from W. Line

Kingman County

Location _____

Rig up _____

Drilling and Remarks:

Reported
SE SW NW

RECORD

Cased _____ in., _____ ft.

Sand _____

Gas _____

Oil _____

Total Depth _____

PRODUCTION

1st 24 hrs. Nat. _____

1st 24 hrs. after shot _____

Gas _____ Cu. Ft.

Dry Hole _____

Abandoned _____

Date

FEB 11 1953 19

J. G. McGEHEE
Scout

FORM 275 FOR SALE BY KANSAS BLUE PRINT CO.

County Kingman State Kan.

Sec. 15 (Blk. Twp.) 29 (Sur. Rge.) 7W Map No.

Operator Champlin Ref.

Well No. 1 Farm Birkenbaugh

Elev. Location SE SW NW

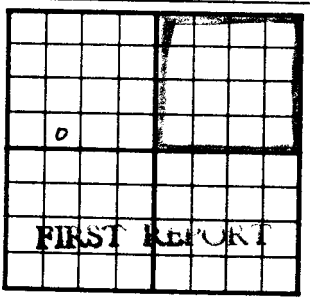


330 Ft. From S Line NW

990 Ft. From W Line Quarter

1st. Report FEB 4 1953

Completion

Remarks

Spudding Date

Drlg. Data Semi Wildcat

Location

J. G. McGehee

FORM 275 FOR SALE BY KANSAS BLUE PRINT CO.

County Kingman State Kansas

Sec. 15 (Blk. Twp.) 29 (Sur. Rge.) 7W Map No.

Operator Champlin Ref.

Well No. 1 Farm Birkenbaugh

Elev. 1611 Location SW SW NW

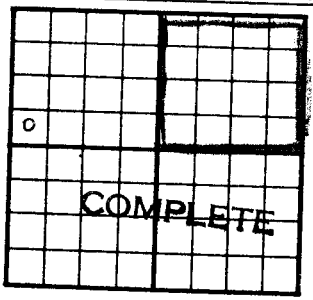


330 Ft. From S Line NW

330 Ft. From W Line Quarter

1st. Report

Completion MAY 8 1953

Remarks Semi Wildcat

Ben Brack - Contr.

Spudding Date 2-13-53

Drlg. Data Oil well TD 4525

8" @ 200 Doug. 3257 DST 3258-90

open ½ hr. Rec. 540' sw 1275#

Br. lime 3367 DST 3750-56 open 1 hr.

Rec. 260' gas 50' socsw 1050#

DST 3766-86 open 1 hr. Rec. 350' gas

135' ocm 50' ocsw 1020# Miss. 4142

Viola 4521 DST 4521-35 open 1 hr.

gas. in 19 min. Rec. 3695' gassy oil

2500' net oil F/ for 25 min. after

pulling 15 stands no wtr. 1550#

5" @ 4522 CO to 4525 PU 3500' oil 2 hr.

oil to surface in 3 hr. ran over the top

F/ 89 bo 24 hr. P/ 55 bo 16 hr.

P/ 51 bo 14 hr. Comp. 30 bopd 2% wtr.

J. G. McGEHEE