FORM 51 25M 8-50 WESTERN

Kingman KANSAS

O. W. D. D.

Section 16 Township 29 Range 7 W

Well No. # 2 Brand "A"

Company Cities Service Oil

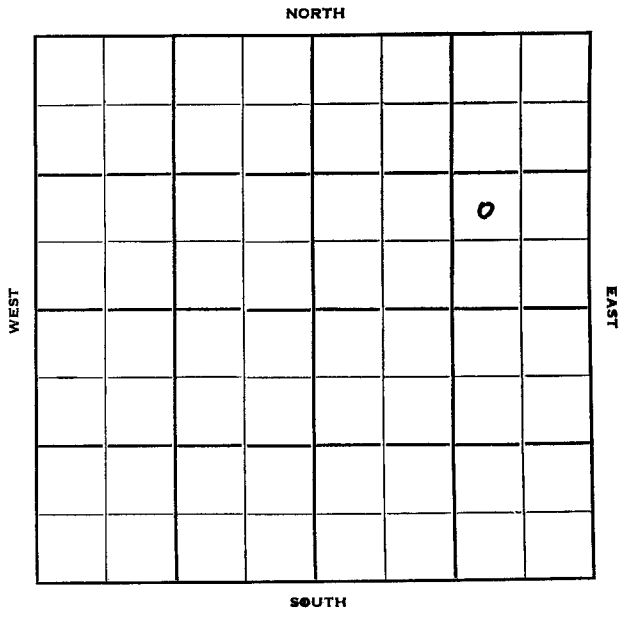

FORM 252-B

KANSAS

Kingman

Sec. 16 Twp. 29 R. 7 W

Well No. # 2 Brand Farm

Cities Service Oil Company

Brack Contractor

Basil Pool

_____ Ft. from N. Line

990 Ft. from S. Line

990 Ft. from E. Line

_____ Ft. from W. Line

NW SE NE

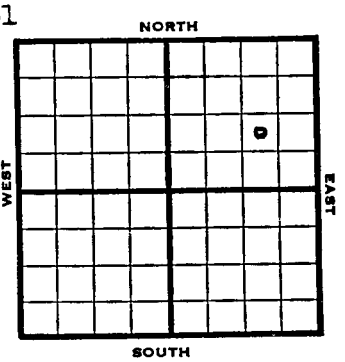

1953	Elev. 1597' REPORT
6/24	Spud 6-20-53 8" @ 320 Drlg. 920'
7/1	Drlg. 3615'
7/8	Lans 3353' DST 3725-39, 1 hr, 200' OCM, 500' OCSW 200' SW XXXX 1230# DST 3759-76, 1 hr, 180' SO & GCM 40' SW 1245# Drlg. 4335'
7/15	Spud 6-20-53 D & A TD 4517' 8" @ 320' Lans 3353, DST 3725-39 opn 1 hr, rec 200' ocm, 500' ocsw 200' sw. 1230# DST 3759-76 opn 1 hr, rec 180'so & gcm, 40' sw. 1245# Miss 4120, Kh 4382, Viola 4514 DST 4514-17 opn 1 hr, rec 30' gcm & sw. 90' sw. 1470# TD 4517' D & A ABANDONED

~~Trenton~~
~~D7~~

O.W.D.D

S-513-A

COMPLETE
JAN 8 '58
FIRST REPORT

CO. ~~Kingman~~ ELEV. 1597DF

SEC. ~~16~~ TWP. 29 RGE. 7W

COMPANY C. S. O. NO. 2

FARM Brand "A" (O.W.D.D. - S.W.D.)

LOC. NW SE NE

Lans	3353
BKC	2850
Miss	4120
Kh	4382
Vi	4514
Simp Sd	4526
Arb	4644
TD	5000
OTD	4517

GEOL.

CONTR.

POOL Willowdale

SPUD

OLD INFO: Tops.
D & A.

NEW INFO: Tops.
5" liner @ 4696 w/300,
3000A took 715 BWPH
COMPLETE S.W.D.

CO. LSE. NO. SEC. TWP. RGE.

FORM 275 FOR SALE BY KANSAS BLUE PRINT CO.

County Kingman State Kansas

Sec. 16 (Blk. Twp.) 29 (Sur. Rge.) 7W Map No.

Operator Cities Service Oil

Well No. 2 Farm Brand

Elev. 1597 Location NW SE NE

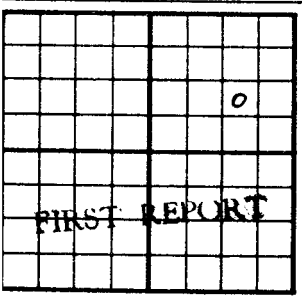

990 Ft. From S Line NE

990 Ft. From E Line Quarter

1st. Report JUN 24 1953

Completion

Remarks

Brack - Contr.

Spudding Date 6-20-53

Drlg. Data Basil Pool

8" @ 320 drlg. 920

J. G. McGEHEE

FORM 275 FOR SALE BY KANSAS BLUE PRINT CO.

County Kingman State Kansas

Sec. 16 (Blk. Twp.) 29 (Sur. Rge.) 7W Map No.

Operator Cities Service

Well No. 2 Farm Brand

Elev. 1597 Location NW SE NE

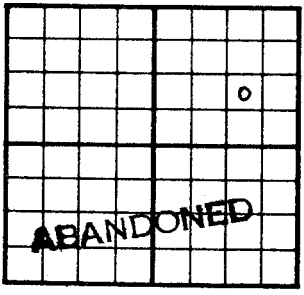

990 Ft. From S Line NE

990 Ft. From E Line Quarter

1st. Report

Completion JUL 15 1953

Remarks Basil Pool

Brack - Contr.

Spudding Date 6-20-53

Drlg. Data D & A TD 4517

8" @ 320 Lans. 3353 DST 3725-39

open 1 hr. Rec. 200' ocm 500' ocsw

200' sw 1230# DST 3759-76 open 1 hr.

Rec. 180' so & gcm 40' sw 1245#

Miss. 4120 Kh. 4382 Viola 4514

DST 4514-17 open 1 hr. Rec. 30' gcm & sl

90' sw 1470# TD 4517

D & A

J. G. McGEHEE