

KANSAS

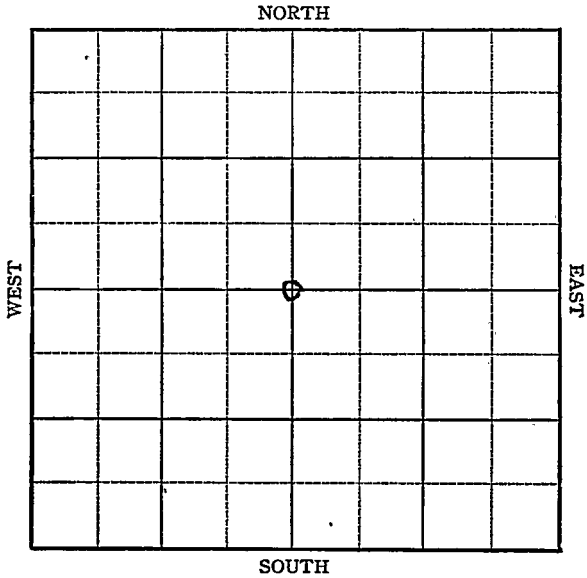
FORM 51 5M 6-46 PETROL

Stanton county

Section 16 Township 29 Range 39-W

Well No. #1, Esser

Company Stanolind Oil and Gas Company



Sec. 16 Twp. 29 R. 39W

Well No. #1 Esser Farm
Stanolind Company

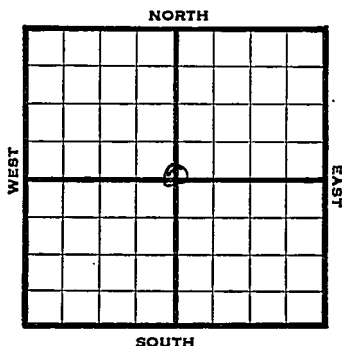
Hugoton

2640 Ft. from N. Line

Ft. from S. Line

2640 Ft. from E. Line

Ft. from W. Line



C Sec.

1946

3207

REPORT

9/18 510' Run 8"
9/24 8" @ 609'
TD2546
5" @ 2478'
RUST
10/1 TD 2547-6500 acid
492 shots 22 8-2457
1500' acid
10/8 TD 2539
5" @ 2502 RUST
10/15 " "
10/22 " "
10/29 " "
11/6 " "
11/13 5" @ 2478'
Perf
21,500 Acid
TD 2546'
10,750,000 Gas

COMPLETED

KANSAS Kansas Pool Name HugotonMap No. _____ Sec. 16 Twp. 29 R. 39WWell No. 1 EsserStanolind

Company

FIRST REPORT

Contractor

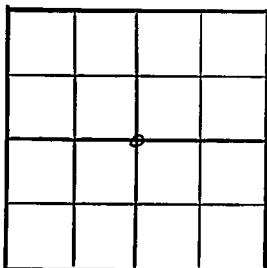
C Sec

SECTION PLAT2640 Ft. from N. Line

_____ Ft. from S. Line

2640 Ft. from E. Line

_____ Ft. from W. Line

Stanton County

Location _____

Rig up _____

Drilling and Remarks:

510 Run 8"

RECORD

Cased _____ in., _____ ft.

Sand _____

Gas _____

Oil _____

Total Depth _____

PRODUCTION

1st 24 hrs. Nat. _____

1st 24 hrs. after shot _____

Gas _____ Cu. Ft.

Dry Hole _____

Abandoned _____

Date

SEP 1 8 1946S. J. LEWIS

Scout

KANSAS

Hugoton Pool

Form 26 200 Bks. 10-46 Petrol
Kansas

Map No. _____ Sec. 16 Twp. 29 R. 39W

Well No. 1 Esser

Stanolind Company

COMPLETED

Contractor

C Sec. _____

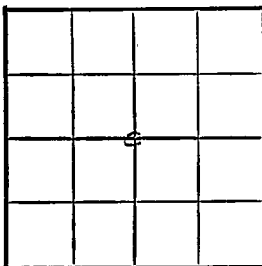
E13207
SECTION PLAT

2640 Ft. from N. Line

_____ Ft. from S. Line

2640 Ft. from E. Line

_____ Ft. from W. Line



Stanton County

Location _____

Rig up _____

Drilling and Remarks:

5' 02478

Perf.

2,500 cu ft

10,750,000 Gas

RECORD

Cased _____ in., _____ ft.

Sand _____

Gas _____

Oil _____

Total Depth 2546

PRODUCTION

1st 24 hrs. Nat. _____

1st 24 hrs. after shot _____

Gas _____ Cu-Ft.

Dry Hole _____

Abandoned _____

Date

NOV 13 1946 19 _____

S. J. LEWIS Scout