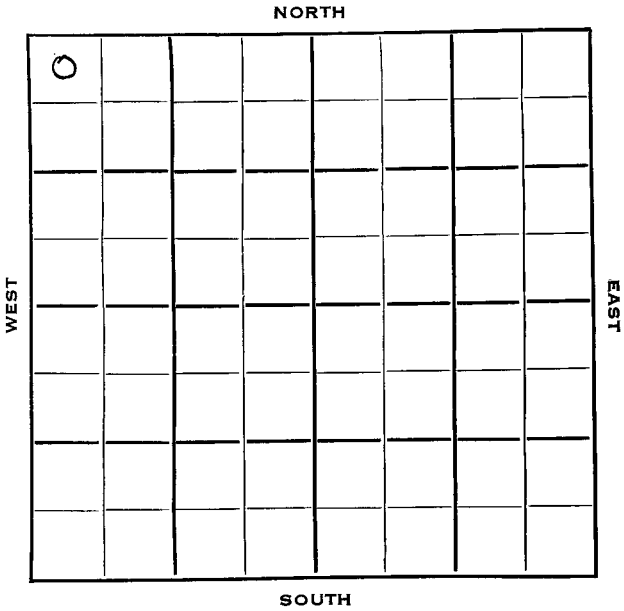


Section 17 Township 29 Range 3W

Well No. #1 More

Company E.F. Wakefield



Sedgwick KANSAS ✓
29 R. 3W

Sec. 17 Twp. _____ R. _____

Well No. #1 More _____ Farm

E. F. Wakefield _____ Company

_____ Contractor

Wildcat

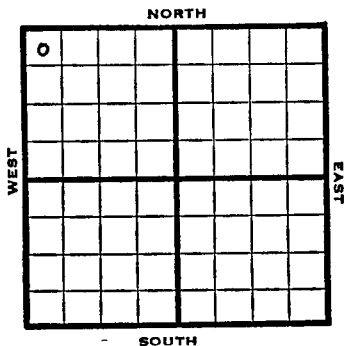
330 Ft. from N. Line

_____ Ft. from S. Line

_____ Ft. from E. Line

330 Ft. from W. Line

NW NW NW
Texas & Sun - DHM



1953

Elev. 1318' REPORT

4/29 Location

5/7 8" @ 140
Drlg. 1590'

5/20 Spud 4-30-53
D & A
TD 4355'
8" @ 140'
Lans 3146', Miss 3761', Simp 4215,
Arb 4324,
TD 4355'
DST 4216-23 opn 1 hr, rec 2130' sw
1595#
D & A

ABANDONED

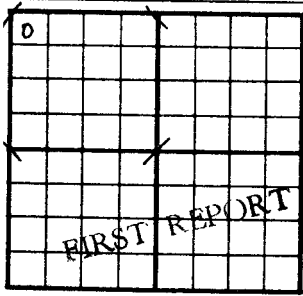
County **Sedgwick** State **Kansas**

Sec. **17** (Blk. Twp.) **29** (Sur. Rge.) **3W** Map No.

Operator **F. F. Wakefield**

Well No. **1** Farm **More**

Elev. Location **SW NW NW**



330 Ft. From **N** Line **NW**
330 Ft. From **W** Line **Quarter**

APR 20 1952
1st. Report

Completion

Remarks **Texas & Sun - DFM**

Spudding Date

Drig. Data **Wildcat**

Location

County Sedgwick State Kansas

Sec. 17 (Blk. Twp.) 29 (Sur. Rge.) 3W Map No.

Operator J. F. Wakefield

Well No. 1 Farm Here

Elev. 1318 Location NW NW NW

0					

330 Ft. From N Line NW

330 Ft. From W Line Quarter

1st. Report

Completion MAY 29 1953

Remarks Wildcat

Spudding Date 4-30-53

Drlg. Data: D & A TD 4355

8" @ 140 Lans. 3146 Miss. 3761

Simp. 4215 Arb. 4324 TD 4355

DST 4216-23 open 1 hr. Rec. 2130' sw 1595'

D & A