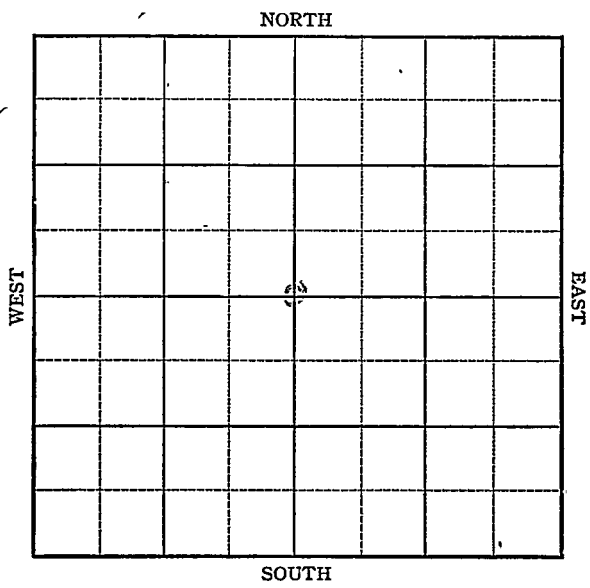


Section 17 Township 29 Range 39-W

Well No. #1, Kerby

Company Stanolind Oil and Gas Company



Sec. 17 **KANSAS** Twp. 29 R. 39-W

Well No. #1, Kerby Farm _____

Stanolind Oil and Gas Company

Hugoton Pool

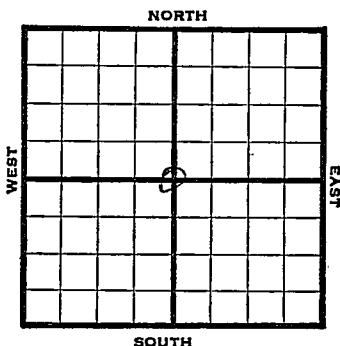
2640' Ft. from N. Line

_____ Ft. from S. Line

2640' Ft. from E. Line

_____ Ft. from W. Line

C Sec.



1946

Elev. 3224' REPORT

10/30 Drlg. 600'

11/6 8" @ 648'

TD 2520

5" @ 2476, RUST

11/12 " "

11/20 " "

11/27 216 shots 2373-2448'

8500 acid

12/3 500 acid

12/11 5" @ 2476'

TD 2520'

Perf

20000 Acid

5,350,000 Gas

COMPLETED

Map No. _____ Sec. 17 Twp. 29 R. 39W

Well No. 1 Kerby

Stanolind Company

FIRST REPORT Contractor

C Sec.

2640 Ft. from N. Line

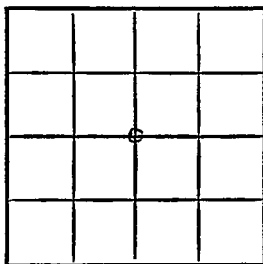
_____ Ft. from S. Line

2640 Ft. from E. Line

_____ Ft. from W. Line

Stanton County

SECTION PLAT



Location _____

Rig up _____

Drilling and Remarks:

drlg. 600

RECORD

Cased _____ in., _____ ft.

Sand _____

Gas _____

Oil _____

Total Depth _____

PRODUCTION

1st 24 hrs. Nat. _____

1st 24 hrs. after shot _____

Gas _____ Cu. Ft.

Dry Hole _____

Abandoned _____

Date

OCT 30 1946 19

S. J. LEWIS Scout

Map No. _____ Sec. 17 Twp. 29 R. 39W

Well No. 1 Kerby

Stanö Lind Company

COMPLETED

Contractor

C Sec.

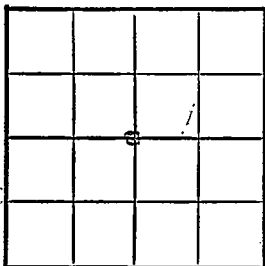
E 13224
SECTION PLAT

2640 Ft. from N. Line

_____ Ft. from S. Line

2640 Ft. from E. Line

_____ Ft. from W. Line



Stanton County

Location _____

Rig up _____

Drilling and Remarks:

*5" @ 2476
Prof.
2000000 cu ft
5,352,000 lbs*

RECORD

Cased _____ in., _____ ft.

Sand _____

Gas _____

Oil _____

Total Depth 2520

PRODUCTION

1st 24 hrs. Nat. _____

1st 24 hrs. after shot. 5150

Gas _____ Cu. Ft.

Dry Hole _____

Abandoned _____

Date

DEC 1 1 1946 19

S. I. LEWIS Scout