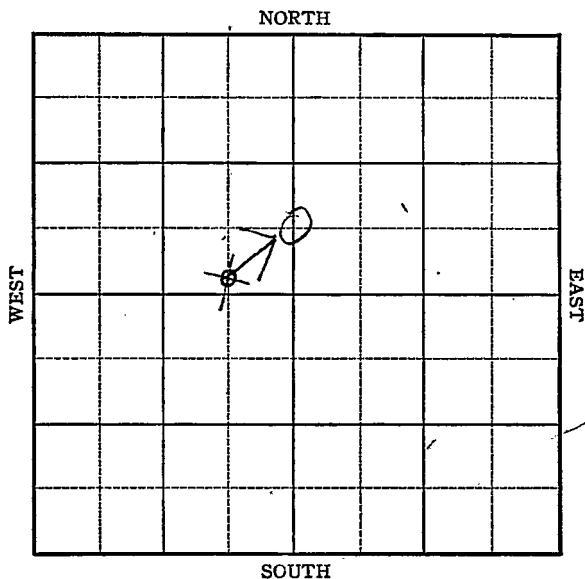


KANSAS

Haskell County

Section 17 Township 29 Range 33WWell No. #1 EwellCompany Cities Service

KANSAS

Haskell County

Sec. 17 Twp. 29 R. 33W

Well No. #1 Ewell Farm

Cities Service Company

Hugoton

Ft. from N. Line

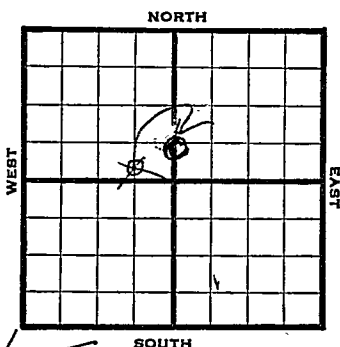
~~100~~ 660 Ft. from S. Line

~~660~~ 2640 Ft. from E. Line

Ft. from W. Line

GSL SE NW

C 5/2, N/2 Sec.



1946 2963 REPORT

6/26	Location
7/3	"
7/9	"
7/16	"
7/23	8" @ 736 Drl 2450'
7/30	5" @ 2789 TD 2790' RUST
8/6	99 shots 2662-2731 13000 acid
8/13	" " "
8/21	5" @ 2789 Perf. 15,000 acid. TD 2790' 6,470,000 Gas. 408# R Pr.

COMPLETED

**KANSAS** Kansas Pool Name Hugoton  
 Map No. Normal Sec. 17 Twp. 29 R. 33W  
 Well No. 1 Ewell

Cities Service

Company

# FIRST REPORT

Contractor

C S L SE NW

## SECTION PLAT


         Ft. from N. Line

100 Ft. from S. Line

660 Ft. from E. Line

         Ft. from W. Line

Haskell County

Location X

Rig up

Drilling and Remarks:

## RECORD

Cased          in.,          ft.

Sand

Gas

Oil

Total Depth

## PRODUCTION

1st 24 hrs. Nat.         

1st 24 hrs. after shot         

Gas          Cu. Ft.

Dry Hole

Abandoned

Date

JUN 26 1946 19

S. J. LEWIS Scout

KANSAS

Kansas

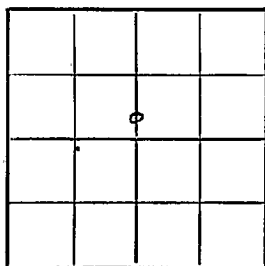
Pool Name HugotonMap No. \_\_\_\_\_ Sec. 17 Twp. 29 R. 33WWell No. 1 Ewell

\_\_\_\_\_ Cities Service \_\_\_\_\_ Company

\_\_\_\_\_ Contractor

C  $s\frac{1}{2}$  N  $\frac{1}{2}$  Sec.

## SECTION PLAT



\_\_\_\_\_ Ft. from N. Line

660 \_\_\_\_\_ Ft. from S. Line2640 \_\_\_\_\_ Ft. from E. Line

\_\_\_\_\_ Ft. from W. Line

Haskell County

Location \_\_\_\_\_

Rig up \_\_\_\_\_

Drilling and Remarks:

Reported \_\_\_\_\_

C L S SE NW

## RECORD

Cased \_\_\_\_\_ in., \_\_\_\_\_ ft.

Sand \_\_\_\_\_

Gas \_\_\_\_\_

Oil \_\_\_\_\_

Total Depth \_\_\_\_\_

## PRODUCTION

1st 24 hrs. Nat. \_\_\_\_\_

1st 24 hrs. after shot \_\_\_\_\_

Gas \_\_\_\_\_ Cu. Ft.

Dry Hole \_\_\_\_\_

Abandoned \_\_\_\_\_

Date

7-24-46 19 \_\_\_\_\_  
*dm*S. J. LEWIS Scout

Pool Name Hugoton

KANSAS

Kansas

Map No. \_\_\_\_\_ Sec. 17 Twp. 29 R. 33WWell No. 1 Ewell

Cities Service

Company

**COMPLETED**

Contractor

C S L N $\frac{1}{2}$  Sec.E/ 2968

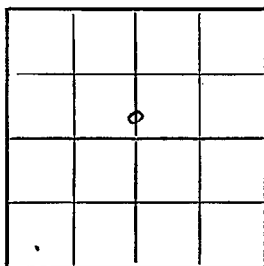
SECTION PLAT

\_\_\_\_\_ Ft. from N. Line

\_\_\_\_\_ 660 Ft. from S. Line

\_\_\_\_\_ 2640 Ft. from E. Line

\_\_\_\_\_ Ft. from W. Line



Haskell County

Location \_\_\_\_\_

Rig up \_\_\_\_\_

Drilling and Remarks:

5" @ 2789Perf.15000 acid6,470,000 Gas408 R/A**RECORD**

Cased \_\_\_\_\_ in. \_\_\_\_\_ ft.

Sand \_\_\_\_\_

Gas \_\_\_\_\_

Oil \_\_\_\_\_

Total Depth 2790**PRODUCTION**

1st 24 hrs. Nat. \_\_\_\_\_

1st 24 hrs. after shot \_\_\_\_\_

Gas \_\_\_\_\_ Cu. Ft.

Dry Hole \_\_\_\_\_

Abandoned \_\_\_\_\_

Date

AUG 21 1946

19

S. J. LEWIS

Scout