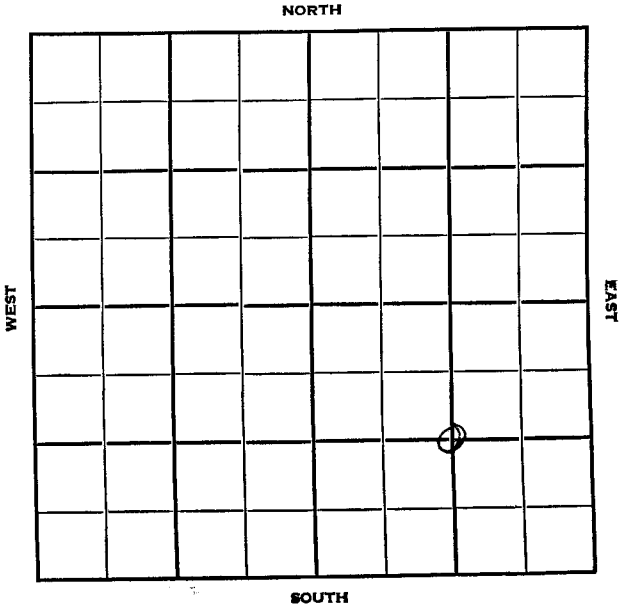


Section 18 Township 29 Range 18 W

Well No. #1 Monroe

Company Gulf Oil



Kiowa

KANSAS

SEC. 18	TWP. 29	R. 18W
------------	------------	-----------

WELL NO. #1 Monroe FARM

COMPANY Gulf Oil

CONTRACTOR Falcon-Seaboard

Nichols

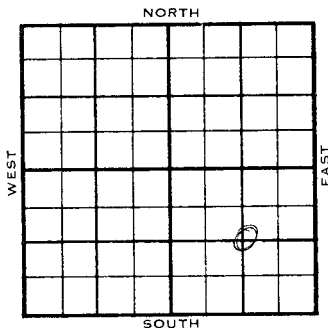
\_\_\_\_\_ Ft. from N. Line

\_\_\_\_\_ Ft. from S. Line

\_\_\_\_\_ Ft. from E. Line

\_\_\_\_\_ Ft. from W. Line

C SE/4



1956	ELEVATION 2324	REPORT
------	-------------------	--------

3-14

Location

4-18

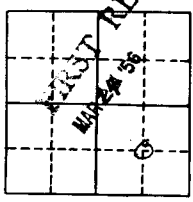
Comm. 3-26-56  
 8 5/8" @ 361 w/250  
 DST 4957-5010 op 1 hr. rec. 28' mud,  
 140/30"  
 DST 5010-75 op 1 hr. rec. 100' gcm,  
 213' w&gcm, 90' sw, 1480/30"  
 DST 5060-70 op 1 hr. rec. 60' wm,  
 1414/30"  
 D & A  
 H. 4222 4225  
 Dg. 4268 4277  
 BL 4416 4416  
 L. 4419 4421  
 Marm 4882  
 M. Chert 5 51 5057  
 M.Lm. 5105 5112  
 TD 5124'

ABANDONED

County   *Kiowa*   Elev. \_\_\_\_\_  
 Sec.   18   Twp.   29   Rge.   18W    
 Company   *Gulf Oil*    
 Farm Name   *Monroe*   No.   1  

TOPS	DEPTH	LOG	DATUM
Anh.			
Tp.			
H.			
Tr.			
Dg.			
Bl.			
L.			
K.C.			
B.K.C.			
Ce.			
C.			
M.			
M.			
K.			
Mz.			
Ma.			
V.			
S.			
S.			
A.			
R.			
PE.			
G.			
T.D.			

Loc. in Sec.   C SE/4    
 Geol. \_\_\_\_\_  
 Contr.   Falcon-Seaboard    
 Pool   Nichols  




ate Comm. \_\_\_\_\_ MAR 14 1956

Location \_\_\_\_\_  
 \_\_\_\_\_  
 \_\_\_\_\_  
 \_\_\_\_\_  
 \_\_\_\_\_  
 \_\_\_\_\_  
 \_\_\_\_\_

No. \_\_\_\_\_  
 Sec. \_\_\_\_\_  
 I. \_\_\_\_\_  
 R. \_\_\_\_\_

County   Kiowa   Elev.   2324    
 Sec.   18   Twp.   29   Rge.   18W    
 Company   Gulf Oil    
 Farm Name   Monroe   No.   1  

TOPS	DEPTH	LOG	DATUM
Anh.			
TP.			
H.	4222	4225	
Tr.			
Dg.	4268	4277	1953
Bl.	4416	4416	2092
L.	4419	4421	2097
K.C.			
B.K.C. <i>Mamm</i>		4882	2558
Ce.			
C.			
M. <i>Chest</i>	5051	5057	2733
M. <i>low</i>	5105	5112	2788
K.			
Mz.			
Me.			
V.			
S.			
S.			
A.			
R.			
PE.			
G.			
TD.	.5124		

Loc. in Sec.   C SE/4    
 Geol. \_\_\_\_\_  
 Contr. \_\_\_\_\_  
 Falcon-Seaboard  
 Pool   Nichols    
  
 No. \_\_\_\_\_

Date Comm.   3-26-56   APP 1 8 1956  
  8 5/8" @ 361/250   DST 4957-5010  
  open 1 hr.   rec. 28' mud 140/30"  
  DST 5010-75   open 1 hr. rec. 100' gcm  
  213' w & gcm   90' sw 1480/30"  
  DST 5060-70   open 1 hr. rec. 60' wm  
  1414/30"    
 D & A