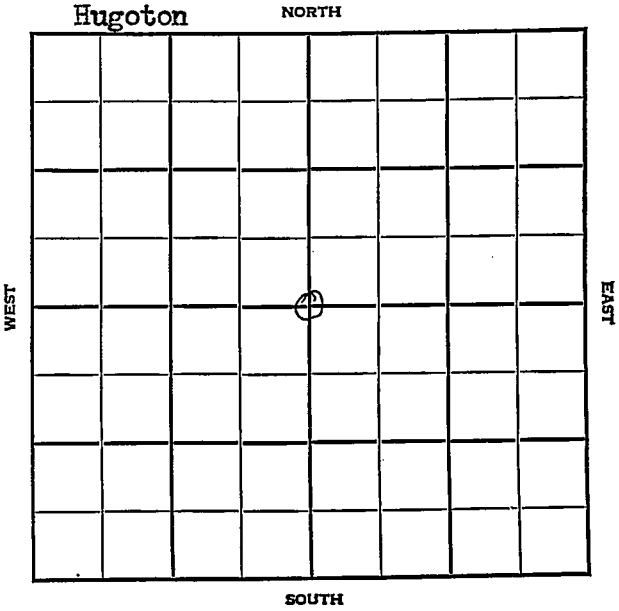


Section 18 Township 29 Range 39W

Well No. 1 Moore "B"

Company Stanolind



KANSAS

Stanton



Sec. 18 Twp. 29 R. 39W

Well No. #1 Moore "D" Farm _____

Stanolind Company

Hugoton Pool

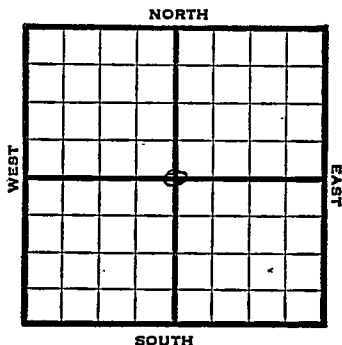
2640' Ft. from N. Line

_____ Ft. from S. Line

2640' Ft. from E. Line

_____ Ft. from W. Line

C Sec.



1948	Elev. 3240' REPORT
3/3	Location
3/10	"
3/17	"
3/24	"
3/31	10" @ 645' TD 2305' 7" @ 2286' RUST
4/7	Drlg. 2360'
4/14	TD 2500-220' of 5" Perf liner @ 2500' 18,000 Acid
4/21	"
4/28	"
5/5	7" @ 2286' 220' of 5" Perf liner @ 2500 Acid 18,000 Gas 1,920,000 R. Pr. 420# TD 2500
COMPLETED	

Map No. _____ Sec. 18 Twp. 29 R. 39W

Well No. 1 Moore "D"

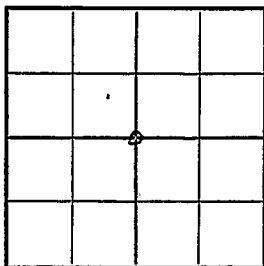
Stanolind _____ Company

FIRST REPORT _____ Contractor

C Sec.

SECTION PLAT

2640 Ft. from N. Line



_____ Ft. from S. Line

2640 Ft. from E. Line

_____ Ft. from W. Line

Stanton County

Location X _____

RECORD

Rig up _____

Cased _____ in., _____ ft.

Drilling and Remarks:

Sand _____

Gas _____

Oil _____

Total Depth _____

PRODUCTION

1st 24 hrs. Nat. _____

1st 24 hrs. after shot _____

Gas _____ Cu. Ft.

Dry Hole _____

Abandoned _____

Date

MAR 3 1948 19

S. J. LEWIS Scout

Map No. _____ Sec. 18 Twp. 29 R. 39W

Well No. 1 Moore "D"

Stanolind Company

COMPLETE

Contractor

C Sec.


F 13240
SECTION PLAT

2640 Ft. from N. Line

_____ Ft. from S. Line

2640 Ft. from E. Line

_____ Ft. from W. Line



Stanton County

Location _____

Rig up _____

Drilling and Remarks:

7' C2256
220' of 5" Pipe line
C2500
1800 acid
1,920,000 gal.
420# R.P.

RECORD

Cased _____ in., _____ ft.

Sand _____

Gas _____

Oil _____

Total Depth 2500

PRODUCTION

1st 24 hrs. Nat. _____

1st 24 hrs. after shot _____

Gas _____ Cu. Ft.

Dry Hole _____

Abandoned _____

Date

MAY 5 1948 19

S. J. LEWIS Scout