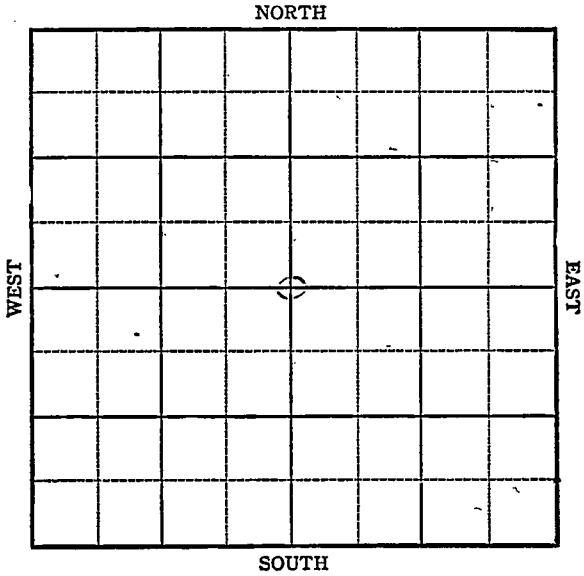


Section 19 Township 29 - Range 33^W

Well No. #1 Elliott

Company United Prod.



KANSAS

Haskell

Sec. 19 Twp. 29 R. 33W

Well No. #1 Elliott Farm
United Prod. Company

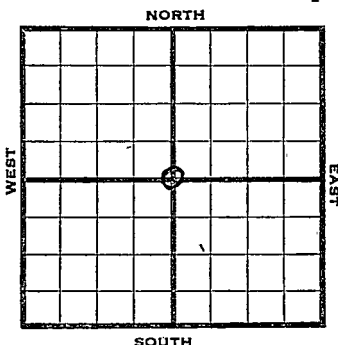
Hugoton

2640 Ft. from N. Line

_____ Ft. from S. Line

2640 Ft. from E. Line

_____ Ft. from W. Line



C Sec.

1944

R E P O R T

9/20	Location
9/28	10" @ 695 Drlg. 1850
10/4	7" @ 2540 Drlg. 2550
10/11	" " " " " "
10/18	TD 2740 288' of 5" Perf. liner 9/10 M. Gas
10/25	" " " " " " " " " "
11/1	" " " " " " " " " "
11/8	" " " " " " " " " "
11/16	" " " " " " " " " "
11/24	8000 acid
11/29	" " "
12/6	7" @ 2540' 228' of 5" Perf. liner @ 2740 TD 2740' 8000 acid 13,434,000 Gas 423# R PR.

COMPLETED

KANSAS
N.M.

Pool Name Hugot on

Map No. 19 Sec. 19 Twp. 29 R. 33 W

Well No. 1 Elliott

United Prod. Company

FIRST REPORT

Contractor

C Sec.

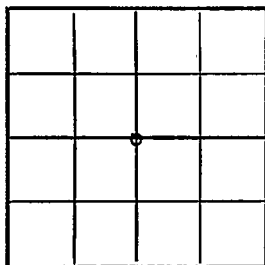
SECTION PLAT

2640 Ft. from N. Line

_____ Ft. from S. Line

2640 Ft. from E. Line

_____ Ft. from W. Line



Haskell

Location H

Rig up _____

Drilling and Remarks:

RECORD

Cased _____ in., _____ ft.

Sand _____

Gas _____

Oil _____

Total Depth _____

PRODUCTION

1st 24 hrs. Nat. _____

1st 24 hrs. after shot _____

Gas _____ Cu. Ft.

Dry Hole _____

Abandoned _____

Date

SEP 20 1944 19

S. J. LEWIS Scout

Pool Name HugotonMap No. 11/11 Sec. 19 Twp. 29 R. 33WWell No. 1 ElliottUnited Prod. Company**COMPLETED**

Contractor

C Sec.

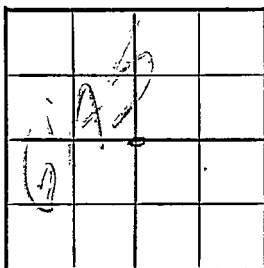
SECTION PLAT

2640 Ft. from N. Line

_____ Ft. from S. Line

22640 Ft. from E. Line

_____ Ft. from W. Line

Haskell

Location _____

Rig up _____

Drilling and Remarks:

7" C2540228' of 5" Perf LinerC27407500 aced13,434,000 Gal.423* R P2

RECORD

Cased _____ in., _____ ft.

Sand _____

Gas _____

Oil _____

Total Depth 2740

PRODUCTION

1st 24 hrs. Nat. _____

1st 24 hrs. after shot _____

Gas _____ Cu. Ft.

Dry Hole _____

Abandoned _____

Date

DEC 6 1944 19S. J. LEWIS Scout