

KANSAS

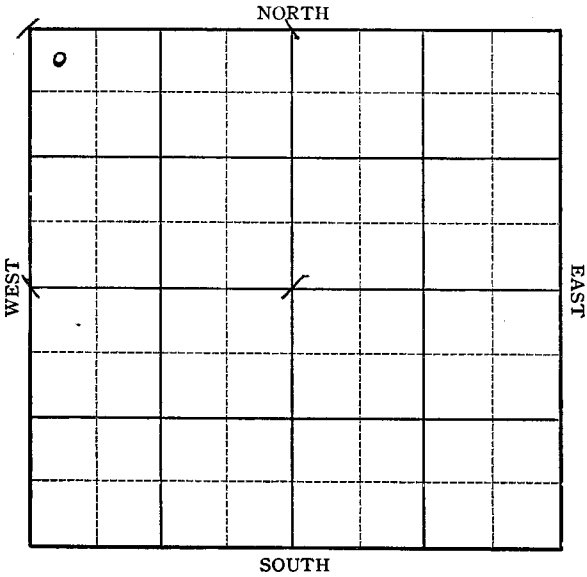
FORM 51 5M PETROL

Kiowa

Section 2 Township 29 Range 20-W

Well No. #1 G. Morford

Company Sinclair-Prairie



Sec. 2 Twp. 29 R. 20-W

Well No. #1 G. Morford Farm

Sinclair-Prairie Company

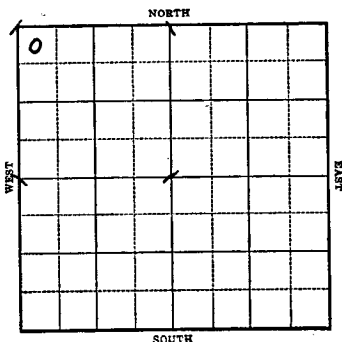
330 Ft. from N. Line

_____ Ft. from S. Line

_____ Ft. from E. Line

330 Ft. from W. Line

Elev. 2366



1943

R E P O R T

- 10/20 Location
- 10/27 Rotary
- 11/3 10" @ 182
Drlg. 3850'
- 11/10 Drlg. 2846'
- 11/17 Drlg. 3678'
- 11/24 Topeka 3550
Lans 4370
Drlg 4510'
- 12/1 4557 fsg
- 2/8 Drlg. 4820'
- 2-15 Anhy 1280'
Wiseford 2900'
Miss 4985'
Drlg. 5063'
- 12/22 Drlg. 5278'
- 12/29 Drlg 5376'
- 1944
- 1-5 Viola 5435
Simp Sh 5578
Simp s² 5599
Arb 5608 -13
No shows
Drlg 5628'
- 1-12 Drlg 5735'
- 1/19 ARB 5608
TD 5779

ABANDONED

KANSAS

Map No. 90 Sec. 2 Twp. 29 R. 207

Well No. 1 G. Norford

Sinclair-Prarie Company

FIRST REPORT

Contractor

NW/C


SECTION PLAT

330 Ft. from N. Line

_____ Ft. from S. Line

_____ Ft. from E. Line

330 Ft. from W. Line



Wildcat

Location X

Rig up _____

Drilling and Remarks:

RECORD

Cased _____ in., _____ ft.

Sand _____

Gas _____

Oil _____

Total Depth _____

PRODUCTION

1st 24 hrs. Nat. _____

1st 24 hrs. after shot _____

Gas _____ Cu. Ft.

Dry Hole _____

Abandoned _____

Date

OCT 20 1943 19.

S. J. LEWIS Scout

KANSAS
Map No. 70 Sec. 2 Twp. 29 R. 20W

Well No. 1 G. Korford

Sinclair-Prairie Company

ABANDONED Contractor

NW/C

SECTION PLAT

330 Ft. from N. Line

_____ Ft. from S. Line

_____ Ft. from E. Line

330 Ft. from W. Line

o			

Wildcat

Location _____

Rig up _____

Drilling and Remarks:

Per 45608.

RECORD

Cased _____ in., _____ ft.

Sand _____

Gas _____

Oil _____

Total Depth 5279

PRODUCTION

1st 24 hrs. Nat. _____

1st 24 hrs. after shot _____

Gas _____ Cu. Ft.

Dry Hole _____

Abandoned _____

Date

JAN 19 1944 19

S. J. [Signature] Scout