

Sedgwick

KANSAS

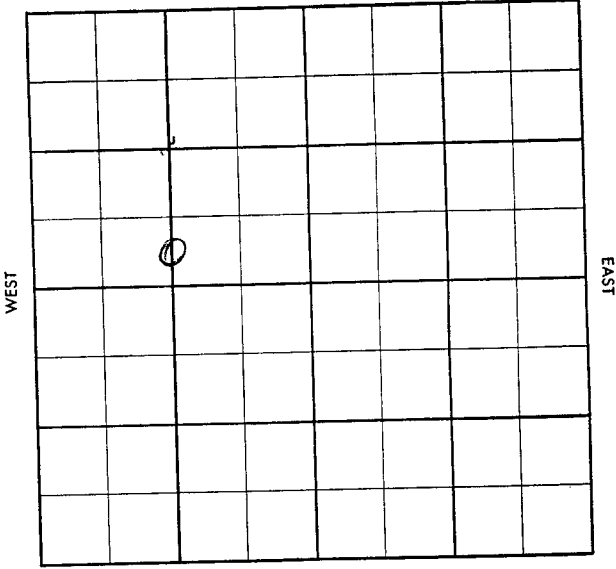
SECTION 2 TOWNSHIP 29S RANGE 2W

WELL NO. #2 Struthers

COMPANY Woodriver O&R

NORTH

C S/2 S/2 NW



SOUTH

S-513.B

28

County Sedgewick Elev. \_\_\_\_\_

Sec. 2 Twp. 29 Rge. 2W

Company Woodriver O. & R.

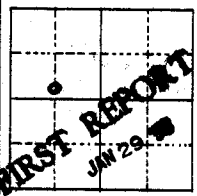
Farm Name Struthers No. 2

TOPS	DEPTH	LOG	DATUM
Anh.			
Tp.			
H.			
Tr.			
Dg.			
B.L.			
L.			
K.C.			
B.K.C.			
Ce.			
C.			
M.			
M.			
K.			
Mz.			
Mq.			
V.			
S.			
S.			
A.			
R.			
Pf.			
G.			
T.D.			

Loc. in Sec. C S/2 S/2 NW

Geol. \_\_\_\_\_  
Contr. \_\_\_\_\_  
G&G #1

Pool \_\_\_\_\_  
Chamber NE



Date Comm. 1/24/58  
" @ 502 w/300, Drlg. 1160.

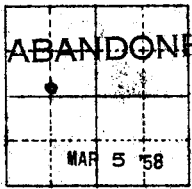
Co.  
Lse.  
No.  
Sec.  
T.  
R.

County Sedgwick Elev. 1379 RB  
 Sec. 2 Twp. 29 Rge. 2W 1375 00'  
 Company Woodraver O. & R.  
 Farm Name Struthers No. 2

TOPS	DEPTH	LOG	DATUM
Arh.			
Tp.			
H.	<u>3365</u>		
Tr.	<u>3220</u>		
Dg.			
B.L.			
L.	<u>2957</u>		
K.C.			
B.K.C.			
Co.			
C.			
M.	<u>3581</u>		
M.			
K.			
Mz.			
Mq.			
V.			
S.			
S.			
A.			
R.			
Pf.			
G.			
T.D.	<u>3589</u>		

Loc. in Sec. C S/2 S/2 NW

Geol. \_\_\_\_\_  
 Contr. \_\_\_\_\_  
G&G #1  
 Pool \_\_\_\_\_  
Chamber NE



Date Comm. 1/26/58  
8" 502 w/300, Drlg. 1160. FEB 5 '58 DST  
2079-3112 60" 960' SW BHP  
1270/20 3050 FEB 12 '58 DST  
3581-89 60" 2/30 TSTM  
60' 0 1/2 in 30" 40 1/2 in NW  
BHP 1370 5" 3581 CO 3589  
1/100' 1" in wt FU 1000' oil  
NW 30 hrs FEB 19 '58 DD 3590TD  
5x5 5' Lot W PB 3584 w/c  
FEB 26 '58 5' 40 wph PA 3584 HFW PB

3150 12/3117-24 B  
- FU 700' W 48 hrs A sky  
16/3121-25 HFW

DJA

2-29-2W

5/2 5/2 MW