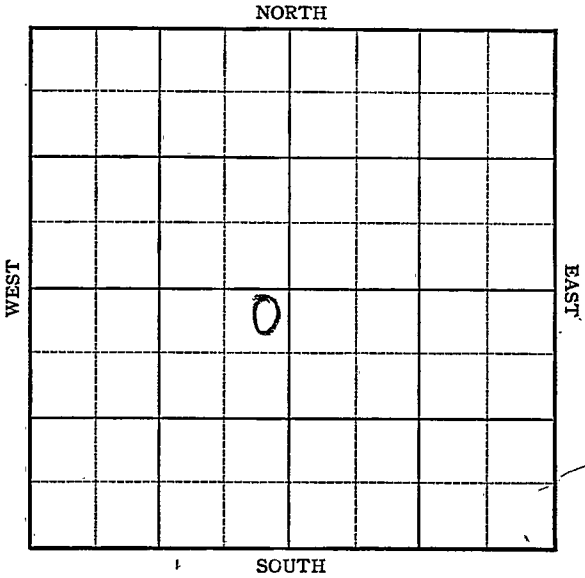


Section 20 ~~21~~ Township 29 Range 33W

Well No. #1 Witle

Company Stanolind and Helmerick & Payne



Sec. 21 20 Twp. 29 R. 33W

Well No. #1 Witle Farm _____
Stanolind & Helmerich & Payne Company

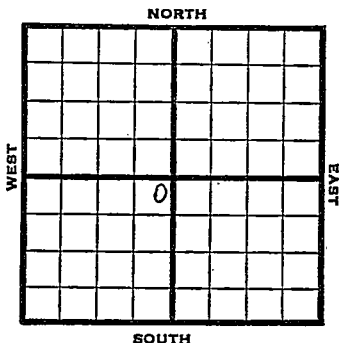
Hugoton

50 Ft. from N. Line

_____ Ft. from S. Line

50 Ft. from E. Line

_____ Ft. from W. Line



NE SW

1946 Elev 2969' REPORT

2/6	Location
2/21	"
2/28	8" - 690' Drlg. 1256'
3/7	T.D. 2791' 5" - 2791' RUST.
3/14	" " " "
3/21	" " " "
3/28	186 shots 2727-58'
	168 " 2678-2706'
	76 " 2650-69'
	56 " 2616-30' 2000 acid.
4/4	" " " "
4/10	5000 acid
4/16	" "
4/23	" "
5/1	5000 acid
5/7	" " " "
5/14	" " " "
5/21	" " " "
5/29	5" @ 2791'
	TD 2791'
	Perf 1'
	18500 acid
	1,200,000 Gas
	390# R. Pr.

COMPLETED

KANSAS Kansas Pool Name HugotonMap No. None Sec. 21 Twp. 29 R. 33WWell No. 1 WitleStanolind and Helmerick & Payne Company

FIRST REPORT

Contractor

NE SW

SECTION PLAT

50 Ft. from N. Line Ft. from S. Line50 Ft. from E. Line Ft. from W. Line

	o		

Haskell County

Location KRig up

Drilling and Remarks:

RECORD

Cased in., ft.Sand Gas Oil Total Depth

PRODUCTION

1st 24 hrs. Nat. 1st 24 hrs. after shot Gas Cu. Ft.Dry Hole Abandoned

Date

FEB 6 1946 19S. J. LEWIS Scout

KANSAS

Kansas Pool Name Hugoton

Map No. 10m Sec. 20 Twp. 29 R. 33W

Well No. 1 Witter

Stanolind & Helmerick & Payne Company

CORRECTION Contractor

NE SW

SECTION PLAT

50 Ft. from N. Line

 Ft. from S. Line

50 Ft. from E. Line

 Ft. from W. Line

	o		

Haskell County

Location

Rig up

Drilling and Remarks:
reported
21-29-33W

RECORD

Cased in., ft.

Sand

Gas

Oil

Total Depth

PRODUCTION

1st 24 hrs. Nat.

1st 24 hrs. after shot

Gas Cu. Ft.

Dry Hole

Abandoned

Date

FEB 13 1946 19

S. J. LEWIS Scout

~~KANSAS~~

Kansas Pool Name Hugoton

Map No. _____ Sec. 20 Twp. 29 R. 33W

Well No. 1 Winter

Stanolind & Helmerick & Payne
Company

COMPLETED

Contractor

NE SW

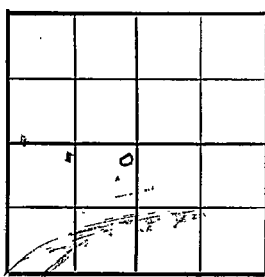
E 12969
SECTION PLAT

50 Ft. from N. Line

_____ Ft. from S. Line

50 Ft. from E. Line

_____ Ft. from W. Line



Haskell County

Location _____

Rig up _____

Drilling and Remarks:

5" @ 2791
Prof.
1500 acid
1,200,000 gal

390 # R Pz

RECORD

Cased _____ in., _____ ft.

Sand _____

Gas _____

Oil _____

Total Depth 2791

PRODUCTION

1st 24 hrs. Nat. _____

1st 24 hrs. after shot _____

Gas _____ Cu. Ft.

Dry Hole _____

Abandoned _____

Date

MAY 29 1946

S. J. LEWIS

Scout