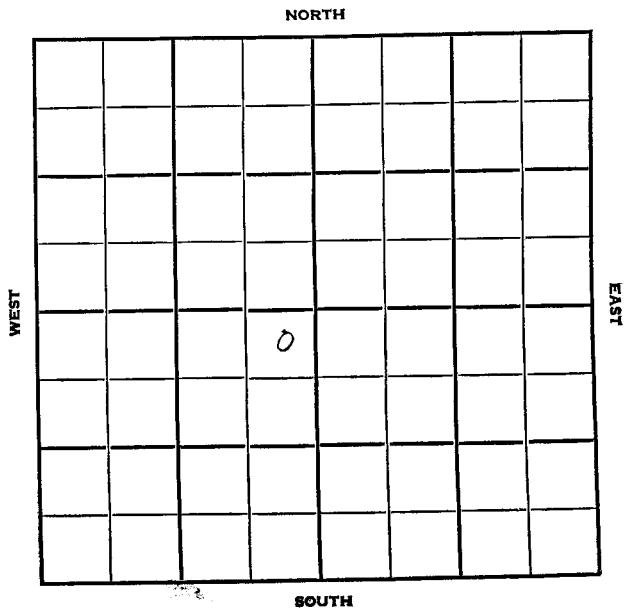


Section 21 Township 29 Range 18 W

Well No. #1 Janson

Company Gulf Oil



Kiowa

KANSAS

SEC.	TWP.	R.
21	29	18W

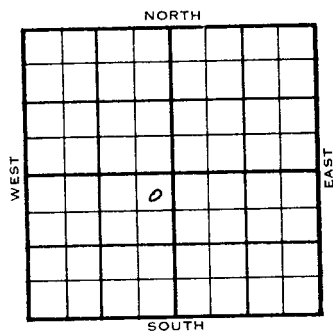
WELL NO. #1 Janson FARM

COMPANY Gulf Oil

CONTRACTOR

Nichols

_____ Ft. from N. Line
 _____ Ft. from S. Line
 _____ Ft. from E. Line
 _____ Ft. from W. Line



NE NE SW

1955	ELEVATION	REPORT																								
10/12	2244'	Loc																								
11-23		Comm. 10-10-55 8 5/8" @ 354/250 DST 4878-4908 op 1/2 hr. rec. 15' mud 45/20" DST 4930-50 op 45 min. gas to surface in 2 min., 2530 mcfg in 11 min. 3,540 mcfg in 35 min., rec. 153' gcm 1575/30" 4 1/2" @ 5042/125, CO to 5017 144/ 4974- 98 500 A, Frac 222/ 4927-64 frac F/ 7860 mcfg 12 hrs. Comp. 6307 mcfgpd, Ind. cap.35 mcfgpd																								
		<table border="1"> <thead> <tr> <th>Tops</th> <th>Depth</th> <th>Log</th> </tr> </thead> <tbody> <tr> <td>H.</td> <td>4119</td> <td>4117</td> </tr> <tr> <td>Dg.</td> <td>4163</td> <td>4170</td> </tr> <tr> <td>B.L.</td> <td>4327</td> <td></td> </tr> <tr> <td>L.</td> <td>4333</td> <td>4334</td> </tr> <tr> <td>Marm</td> <td></td> <td>4882</td> </tr> <tr> <td>Ch.</td> <td>4923</td> <td>4922</td> </tr> <tr> <td>M.Lime</td> <td></td> <td>4998</td> </tr> </tbody> </table>	Tops	Depth	Log	H.	4119	4117	Dg.	4163	4170	B.L.	4327		L.	4333	4334	Marm		4882	Ch.	4923	4922	M.Lime		4998
Tops	Depth	Log																								
H.	4119	4117																								
Dg.	4163	4170																								
B.L.	4327																									
L.	4333	4334																								
Marm		4882																								
Ch.	4923	4922																								
M.Lime		4998																								
		TD 5043'																								

COMPLETED

County King Elev. 10W
 Sec. 21 Twp. 29 Rge. 10W
 Company Gulf Oil
 Farm Name Janson No. 1

TOPS	DEPTH	LOG	DATUM	Loc. in Sec.
Anh.				NE NE SW
Tp.				
H.				
Tr.				
Dg.				
Bl.				
L.				Geol.
K.C.				Contr.
B.K.C.				
Ce.				
C.				
M.				Pool
M.				Nichols
K.				
Mz.				
Me.				
V.				
S.				
S.				
A.				
R.				
PE.				
G.				
T.D.				

FIRST REPORT
 OCT 12 '55

Date Comm.
 Location

Co.
 L.S.E.
 No.
 Sec.
 T.

County Knows Elev. 2214
 Sec. 21 Twp. 29 Rge. 18W
 Company Gulf Oil
 Farm Name Janson No. 1

TOPS	DEPTH	LOG	DATUM	Loc. in Sec.
Anh.				
Tr.				
Dg.	4163	4170	1926	
Bl.	4327		2033	
L.	4333	4334	2091	
K.C.				Geol.
B.K.C. <u>Muram</u>		4882	2638	Contr.
Ce.				
C.				
M. <u>sh.</u>	4923	4922	21078	
M. <u>limed</u>		4998	2754	Pool
K.				<u>Nichols</u>
Mz.				
Ma.				
V.				
S.				
S.				
A.				
R.				
Pe.				
G.				
T.D.	5043			

COMPLETE

ate Comm. 10-10-55 NOV 23 1955
8 5/8" @ 354/250 DST 4978-14008
open 1/2 hr. rec. 15' mud 45/30"
DST 4930-50 open 45 min. gas to surface
in 2 min. 2,530 mcf in 11 min.
3,540 mcf in 35 min. Rec. 153' com
1575/30" 4 1/2" @ 5042/125 30 to 5017
144/ 4974-98 500 A. frac 222/4927-
64 frac F/ 7,860 mcf 12 hr.
Comp. 6,307 mcf prod Ind. cap. 35 mcf prod

O.W.W.O.


FORM 513 SUNRAY

County Knows Elev. _____
 Sec. 21 Twp. 29 Rge. 18W
 Company Gulf Oil Corp.
 Farm Name J. P. Unruh "B" No. 1

TOPS	DEPTH	LOG	DATUM
Anh.			
Tr.			
H.			
Tr.			
Dg.			
Bl.			
L.			
K.C.			
B.K.C.			
Ce.			
C.			
M.			
M.			
K.			
Mz.			
Me.			
V.			
S.			
S.			
A.			
R.			
Pe.			
G.			
TD.			

Loc. in Sec. NE NE SW
(O.W.W.O.)

Geol. _____
 Contr. _____



FIRST REPORT COMPLETE
 SEP 4 '57

etc Comm. Old Info - OTD 5043, Completed as
 as well from Miss chert perfs 4974-98,
 4927-64. New Info - 8qs perfs 4927-64 and
 4974-80 OO-5008 Acid 250 to open perfs 4980-
 498, frac 1 x 5 Physical flow: 376 bopd.

COMPLETE

25

Co.
 Loc.
 No.
 Sec.
 T.
 R.