

KANSAS

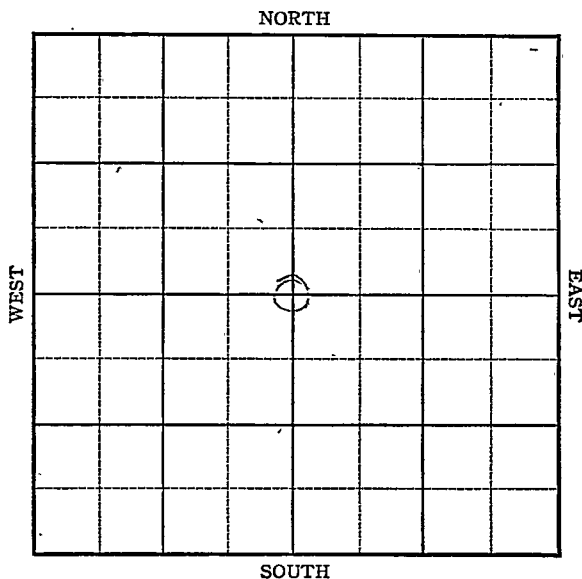
Haskell County

FORM 51 5M 11-44 PETROL

Section 22 Township 29 Range 33W

Well No. #1 C. E. F. & W.

Company Stanolind & Helmerch & Payne



Sec. 22 Twp. 29S R. 33W

Well No. #1, C.E. F. & W. Farm
Stanolind & Helmerick & Payne Company

Hugoton

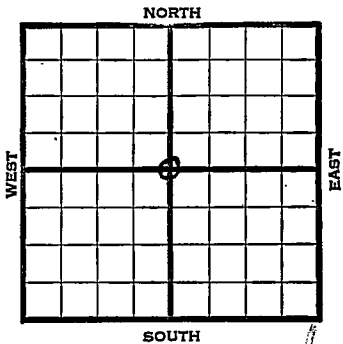
2640 Ft. from N. Line

_____ Ft. from S. Line

2640 Ft. from E. Line

_____ Ft. from W. Line

C Sec. _____ Elev. 2942



1945

R E P O R T

| | |
|------|---|
| 4-4 | Rigging up rotary. |
| 4/12 | " " " |
| 4/20 | 10" @ 831 Drlg. 3000' |
| 4/27 | TD 2817 8" @ 2817' RUST |
| 5/3 | " " " " |
| 5/10 | " " " " |
| 5/17 | " " " " |
| 5/24 | " " " " |
| 5/31 | 4 shots 2805-2806 500 acid. |
| 6/8 | 6500 acid testing |
| 6/14 | " " " |
| 6/21 | " " " |
| 6/28 | Packer 2745 200 acid |
| 7/3 | " " " |
| 7/11 | " " " |
| 7/19 | " " " |
| 7/26 | " " " |
| 8/15 | 7" @ 2817 Perf. 12500 acid. TD 2817 10,962,000 Gas 311# R Pr. |

COMPLETED

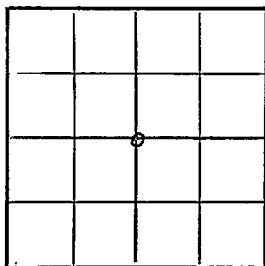
Pool Name HugotonMap No. No Map Sec. 22 Twp. 29 R. 33WWell No. 1 C.E. F, & W.Stanolind & Helmerick & Payne
Company

FIRST REPORT

Contractor

C Sec.

SECTION PLAT

2640 Ft. from N. Line Ft. from S. Line2640 Ft. from E. Line Ft. from W. LineHaskellLocation Rig up

Drilling and Remarks:

RUR

RECORD

Cased in., ft.Sand Gas Oil Total Depth

PRODUCTION

1st 24 hrs. Nat. 1st 24 hrs. after shot Gas Cu. Ft.Dry Hole Abandoned

Date

APR 4 1945

19

S. I. LEWIS

Scout

KANSAS

Kansas

Pool Name Hugoton

Map No. 10 Sec. 22 Twp. 29 R. 33W

Well No. 1 C. E. F. & W.

Stanolind & Helmerick & Payne Company

COMPLETED

Contractor

C se.c

E12942
SECTION PLAT

2640 Ft. from N. Line

_____ Ft. from S. Line

2640 Ft. from E. Line

_____ Ft. from W. Line

| | | | |
|--|--|--|--|
| | | | |
| | | | |
| | | | |
| | | | |

Haskell County

Location _____

Rig up _____

Drilling and Remarks:

7" C2817

Perf, 12500 acid

10,962,000 Gas

211 # R 122

RECORD

Cased _____ in. _____ ft.

Sand _____

Gas _____

Oil _____

Total Depth 2817

PRODUCTION

1st 24 hrs. Nat. _____

1st 24 hrs. after shot _____

Gas _____ Cu. Ft.

Dry Hole _____

Abandoned _____

Date

AUG 15 1945

19

S. J. LEWIS

Scout