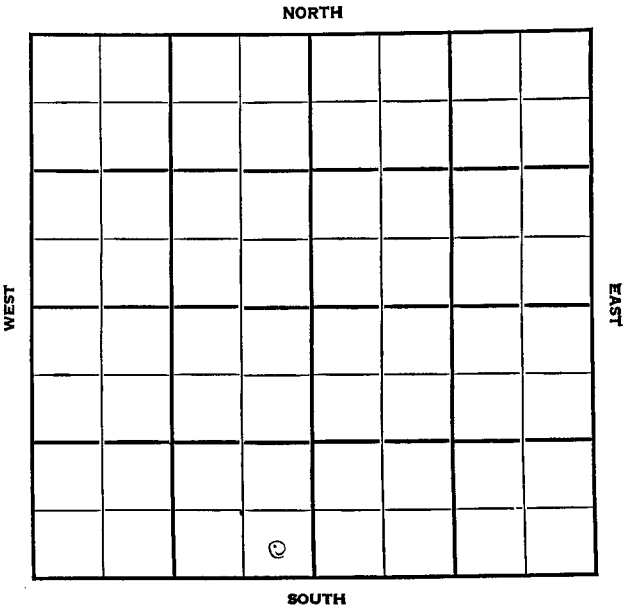


Section 23 Township 29- Range 13-W

Well No. #1 Kenzie

Company Lion Oil
Wildcat



KANSAS

Pratt



Sec. 23 Twp. 29 R. 13W

Well No. #1 Kenzie Farm

Lion Oil Company

Wildcat

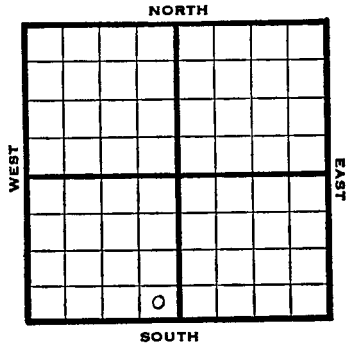
Ft. from N. Line

330' Ft. from S. Line

330' Ft. from E. Line

Ft. from W. Line

SE SW



1948

Eli 1872'

REPORT

- 6/30 Drlg. 660'
- 7/8 8" @ 360
Drugglass 3743'
Lansing 3887'
Drlg 3960'
- 7/14 Mississippi 4358
Drlg 4450'
- 7/21 TD 4724'
Lansing 3874'
Miss 4358'
Viola 4462'
Simp 4567'
Arb. 4669'
Aband.

ABANDONED

Map No. _____ Sec. 23 Twp. 29 R. 13W

Well No. 1 Menzie

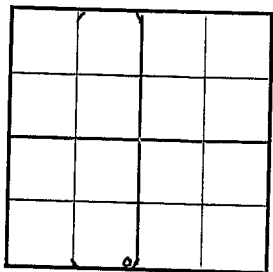
Lion Oil Company

FIRST REPORT

Contractor

SE SW

SECTION PLAT



_____ Ft. from N. Line

330 Ft. from S. Line

330 Ft. from E. Line

_____ Ft. from W. Line

Scott County

Location _____

Rig up _____

Drilling and Remarks:

drly. 660

RECORD

Cased _____ in., _____ ft.

Sand _____

Gas _____

Oil _____

Total Depth _____

PRODUCTION

1st 24 hrs. Nat. _____

1st 24 hrs. after shot _____

Gas _____ Cu. Ft.

Dry Hole _____

Abandoned _____

Date

JUN 30 1948 19

S. J. LEWIS Scout

Map No. 12 Sec. 23 Twp. 29 R. 13W

Well No. 1 Kenzie

Lion Oil Company

ABANDONED

Contractor

SE SW

E. 1. 1872
SECTION PLAT

_____ Ft. from N. Line

330 Ft. from S. Line

330 Ft. from E. Line

_____ Ft. from W. Line

Pratt County

RECORD

Location _____

Cased _____ in., _____ ft.

Rig up _____

Sand _____

Drilling and Remarks:

Gas _____

Oil _____

Total Depth 4724

PRODUCTION

1st 24 hrs. Nat. _____

1st 24 hrs. after shot _____

Gas _____ Cu. Ft.

Dry Hole _____

Abandoned _____

Lone 874
Mick 4258
Victor 4462
Tring 4567
EEY 4669

Date

JUL 21 1948

19

S. J. LEWIS

Scout