

KANSAS

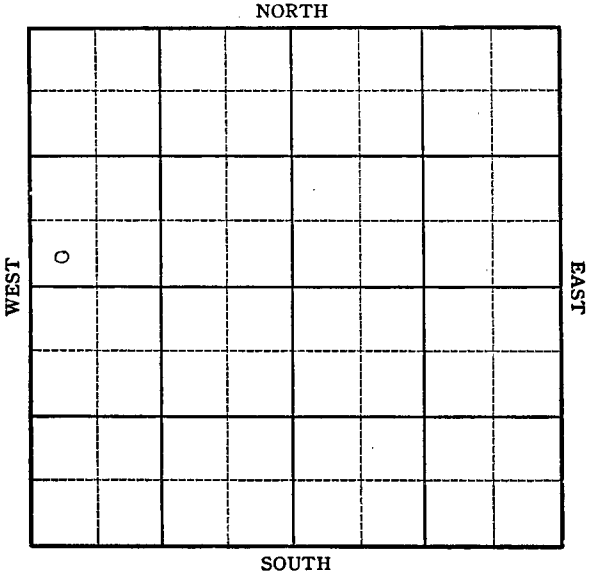
FORM 51 5M PETROL

Kiowa

Section 24 Township 29 Range 16-W

Well No. #1 Pister (Piester)

Company Aladdin Petr.

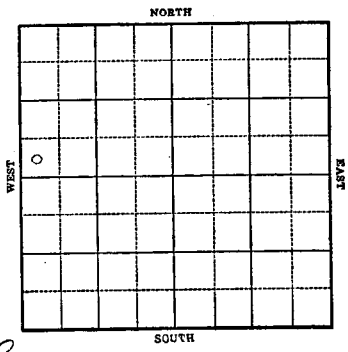


Sec. 24 Twp. 29 R. 16 W

Well No. #1 Pister Farm

Aladdin Petr. Company

_____ Ft. from N. Line
330 Ft. from S. Line
 _____ Ft. from E. Line
330 Ft. from W. Line



Elev. 1940

1943 R E P O R T

- 12-8 Derrick
- 12-15 "
- 12/22 10" @ 350
Drlg. 1335
- 12/29 Anhy 2030
Drlg 2440'
- 1944
- 1-5 Drlg 3800'
- 1-12 Lans 4064
Drlg 4556
SSO 4497-99
- 1/19 VSSO 4574-76, 4586-89
Miss 4592
VSSO 459204620
B. Miss 4632
Viola 4736
Drlg. 4820
- 1/26 Simp 4817
Arb 4957
TD 4991

ABANDONED

Map No. 91 Sec. 24 Twp. 29 R. 16W

Well No. 1 Pister

Aladdin Pet. Company

FIRST REPORT Contractor

SW NW

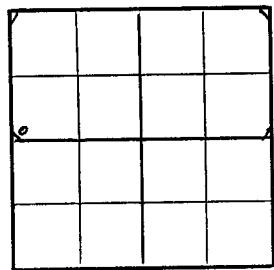
SECTION PLAT

_____ Ft. from N. Line

330 Ft. from S. Line

_____ Ft. from E. Line

330 Ft. from W. Line



Wildcat

RECORD

Location _____

Rig up _____

Drilling and Remarks:

Derrick

Cased _____ in., _____ ft.

Sand _____

Gas _____

Oil _____

Total Depth _____

PRODUCTION

1st 24 hrs. Nat. _____

1st 24 hrs. after shot _____

Gas _____ Cu. Ft.

Dry Hole _____

Abandoned _____

Date

DEC 8 1943 19

S. J. LEWIS Scout

KANSAS

Map No. 91 Sec. 24 Twp. 29 R. 16WWell No. 1 PisterAladdin Pet.

Company

ABANDONED

Contractor

SW NW

SECTION PLAT

0			

_____ Ft. from N. Line

330

_____ Ft. from S. Line

_____ Ft. from E. Line

330

_____ Ft. from W. Line

Wildcat

Location _____

Rig up _____

Drilling and Remarks:

Simple 6/4517Cor 44957

RECORD

Cased _____ in., _____ ft.

Sand _____

Gas _____

Oil _____

Total Depth 4991

PRODUCTION

1st 24 hrs. Nat. _____

1st 24 hrs. after shot _____

Gas _____ Cu. Ft.

Dry Hole _____

Abandoned _____

Date

JAN 26 1944 19S. J. LEWIS Scout